APPENDIX B
SECTION B.6
FEMA FIRM MAPS
(FLOOD INSURANCE RATE MAPS)

This page intentionally left blank

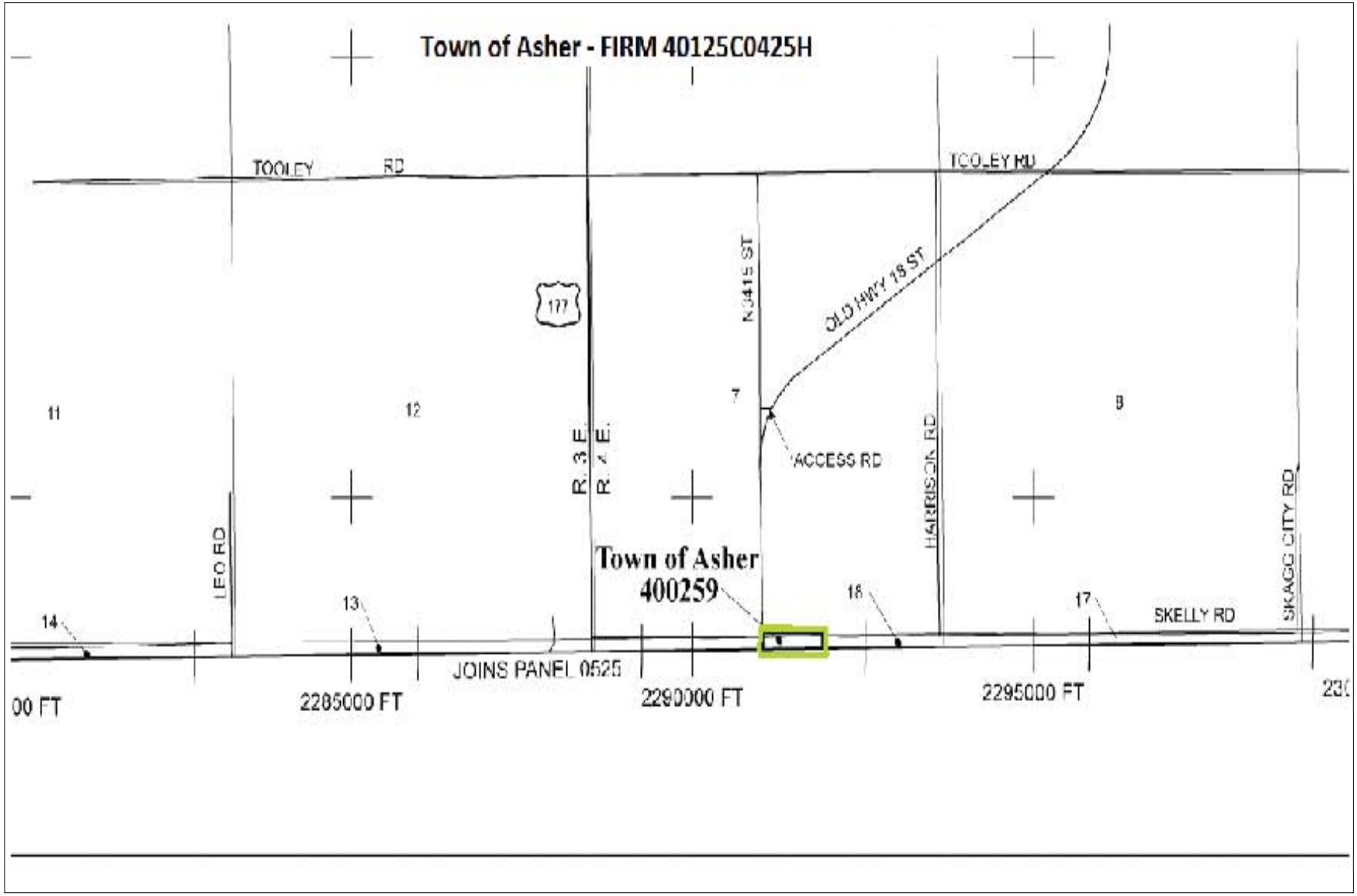
Town of Asher - FIRM 40125C0425H
TOOLEY RD
TOOLEY RD
177
N 34TH ST
OLD HWY 18 ST
11
12
7
8
R. 3 E.
R. 4 E.
ACCESS RD
HARRISON RD
SKAGG CITY RD
LEO RD
Town of Asher
400259
13
18
17
14
SKELLY RD
JOINS PANEL 0525
00 FT
2285000 FT
2290000 FT
2295000 FT

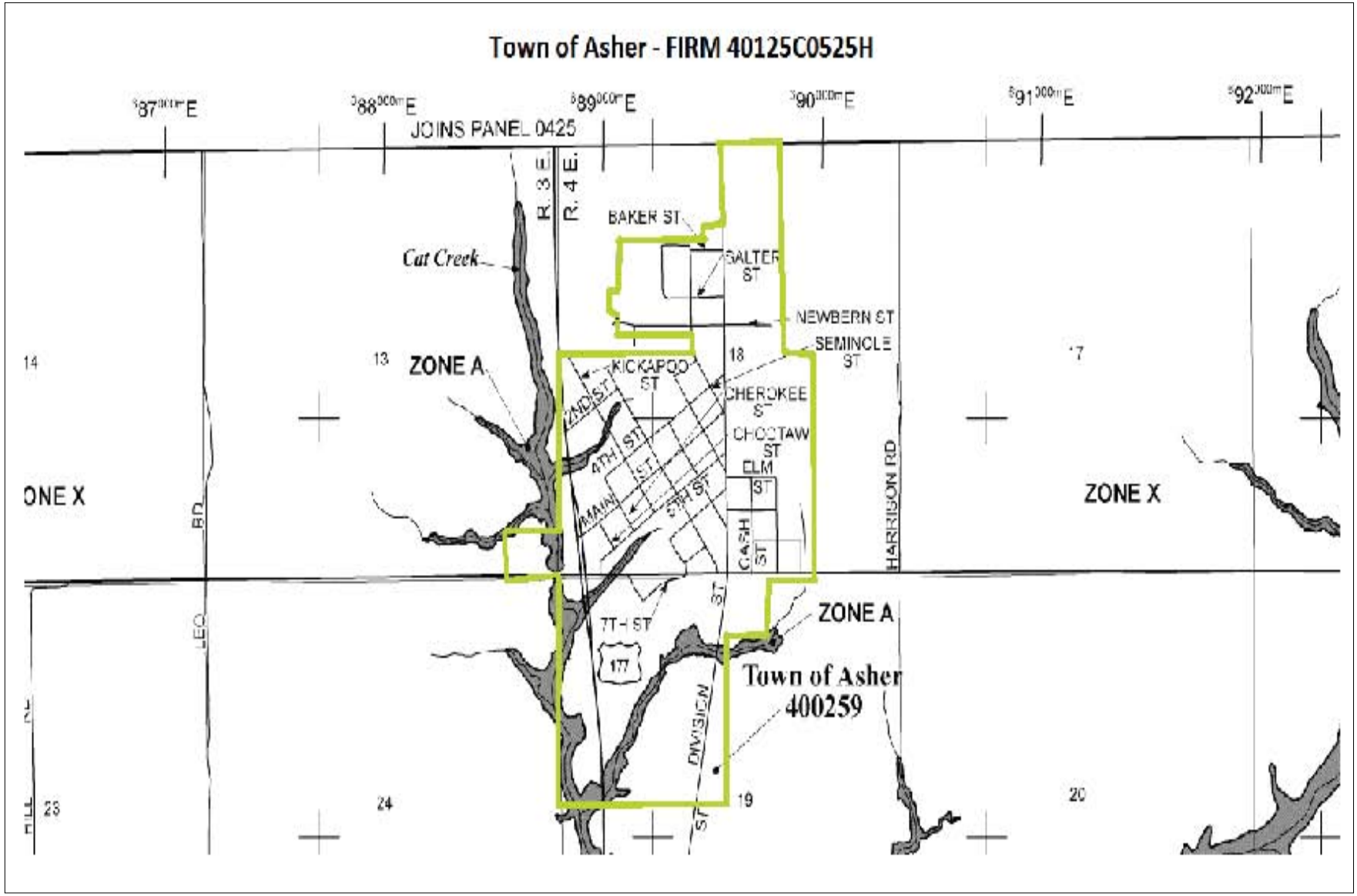
Town of Asher - FIRM 40125C0525H
JOINS PANEL 0425
R. 3 E.
R. 4 E.
BAKER ST
SALTER ST
NEWBERN ST
SEMINOLE ST
KICKAPOO ST
CHEROKEE ST
CHOCTAW ST
ELM ST
MAIN ST
CASH ST
HARRISON RD
Cat Creek
ZONE A
ZONE X
ZONE X
ZONE A
7TH ST
177
DIVISION ST
Town of Asher
400259
14
13
18
19
20
23
24

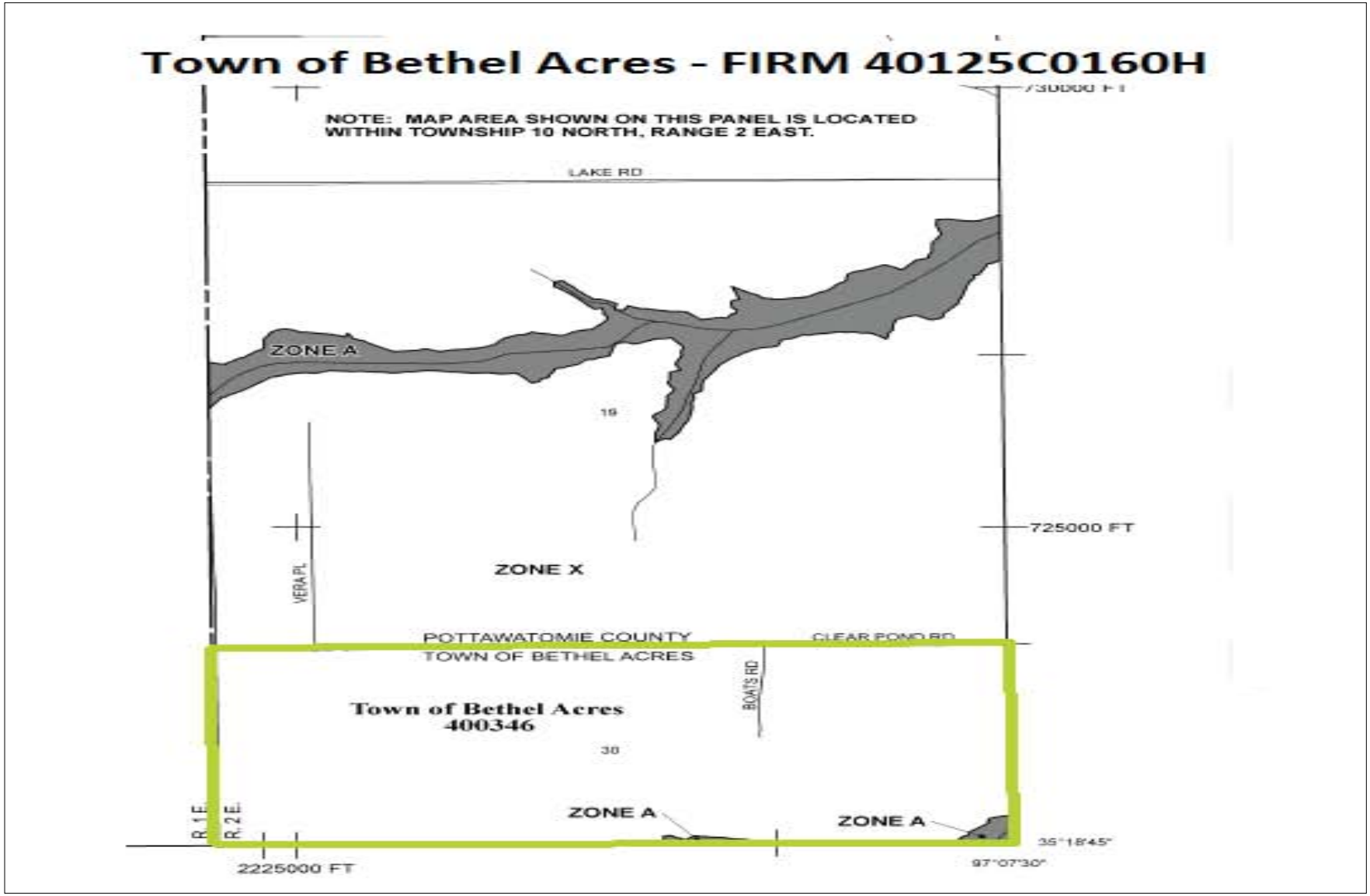
Town of Bethel Acres - FIRM 40125C0160H
NOTE: MAP AREA SHOWN ON THIS PANEL IS LOCATED WITHIN TOWNSHIP 10 NORTH, RANGE 2 EAST.
LAKE RD
ZONE A
19
725000 FT
ZONE X
VERA PL
POTTAWATOMIE COUNTY
TOWN OF BETHEL ACRES
CLEAR POND RD
BOATS RD
Town of Bethel Acres
400346
30
ZONE A
ZONE A
R.1E.
R.2E.
2225000 FT
35°18'45"
97°07'30"

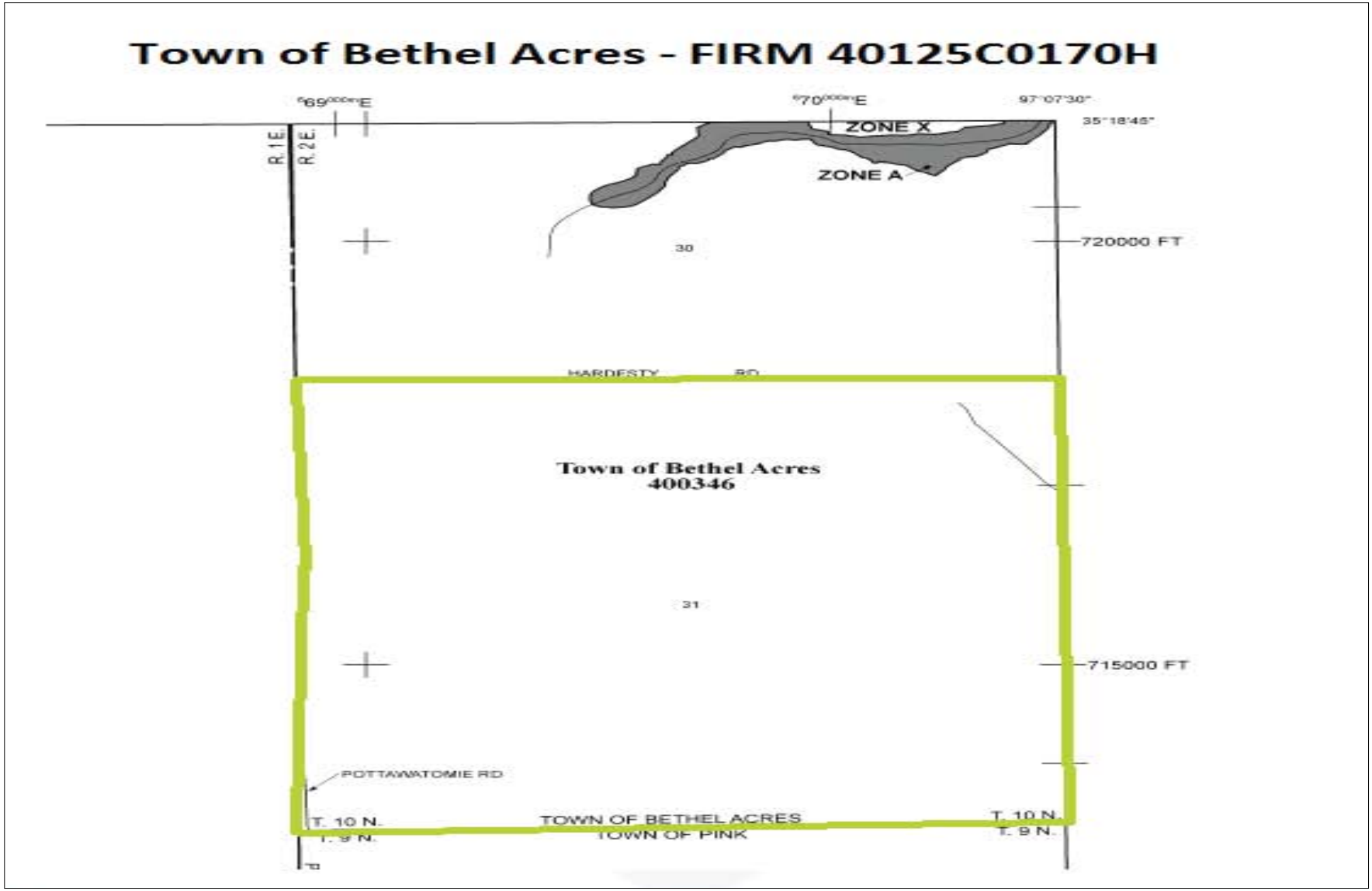
Town of Bethel Acres - FIRM 40125C0170H
97°07'30"
35°18'45"
ZONE X
ZONE A
R.1E.
R.2E.
30
720000 FT
HARDESTY RD
Town of Bethel Acres
400346
31
715000 FT
POTTAWATOMIE RD
T. 10 N.
T. 9 N.
TOWN OF BETHEL ACRES
TOWN OF PINK
T. 10 N.
T. 9 N.

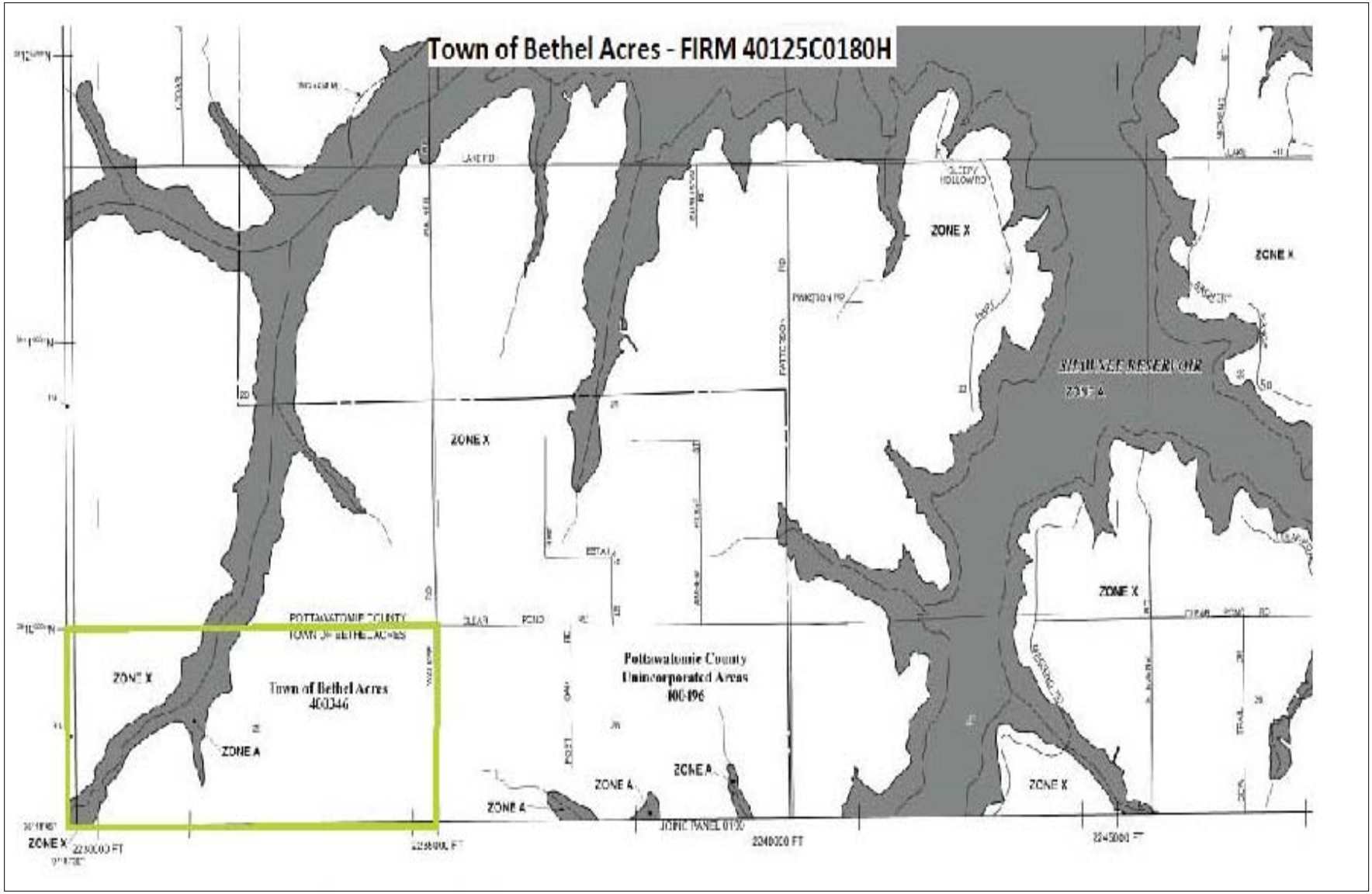
Town of Bethel Acres - FIRM 40125C0180H
ZONE X
ZONE X
ZONE X
ZONE X
ZONE X
ZONE A
ZONE A
ZONE A
ZONE A
ZONE X
ZONE X
Town of Bethel Acres
400346
Pottawatomie County
Unincorporated Areas
400496
2240000 FT

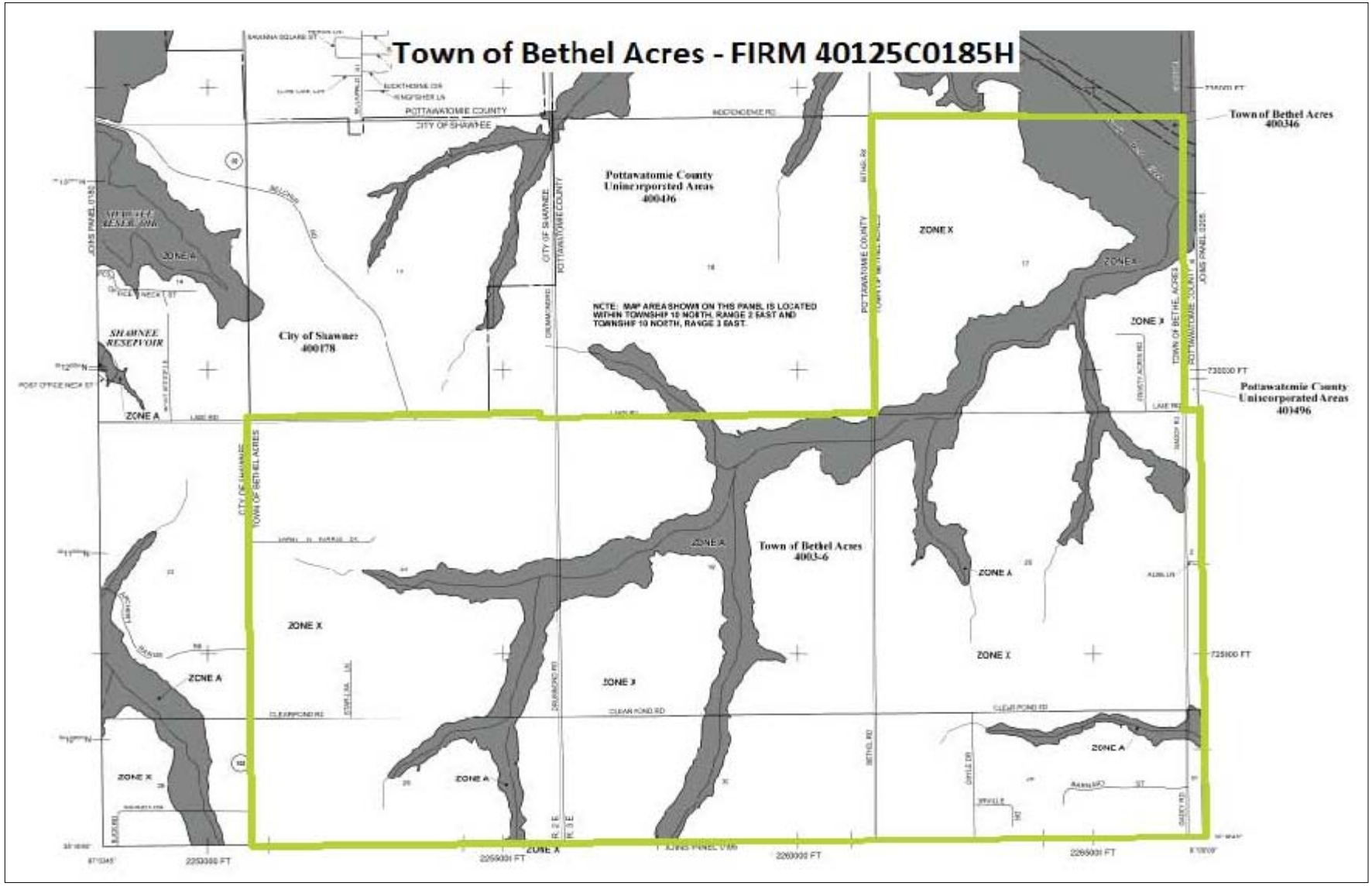
Town of Bethel Acres - FIRM 40125C0185H
Pottawatomie County
Unincorporated Areas
400496
City of Shawnee
400178
Town of Bethel Acres
400346
Pottawatomie County
Unincorporated Areas
400496
Town of Bethel Acres
400346
ZONE X
ZONE A
SHAWNEE RESERVOIR
NOTE: MAP AREA SHOWN ON THIS PANEL IS LOCATED WITHIN TOWNSHIP 10 NORTH, RANGE 2 EAST AND TOWNSHIP 10 NORTH, RANGE 3 EAST.
POTTAWATOMIE COUNTY
CITY OF SHAWNEE
TOWN OF BETHEL ACRES
CLEARPOND RD
INDEPENDENCE RD
LAKE RD
730000 FT
725000 FT
2250000 FT
2255000 FT
2260000 FT
2265000 FT

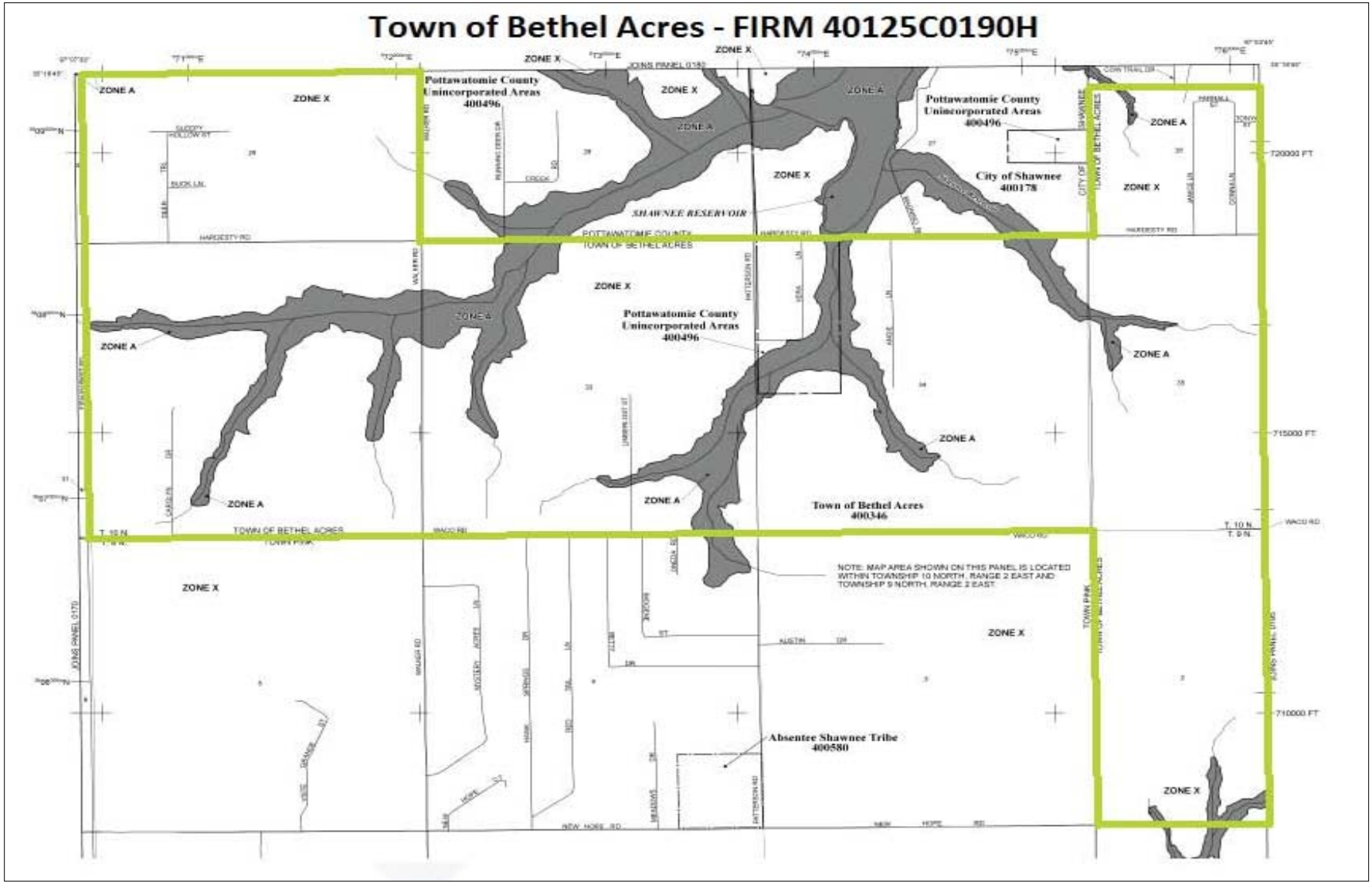
Town of Bethel Acres - FIRM 40125C0190H
ZONE A
ZONE X
Pottawatomie County
Unincorporated Areas
400496
City of Shawnee
400178
Town of Bethel Acres
400346
Absentee Shawnee Tribe
400580
SHAWNEE RESERVOIR
NOTE: MAP AREA SHOWN ON THIS PANEL IS LOCATED WITHIN TOWNSHIP 10 NORTH, RANGE 2 EAST AND TOWNSHIP 9 NORTH, RANGE 2 EAST
720000 FT
715000 FT
710000 FT

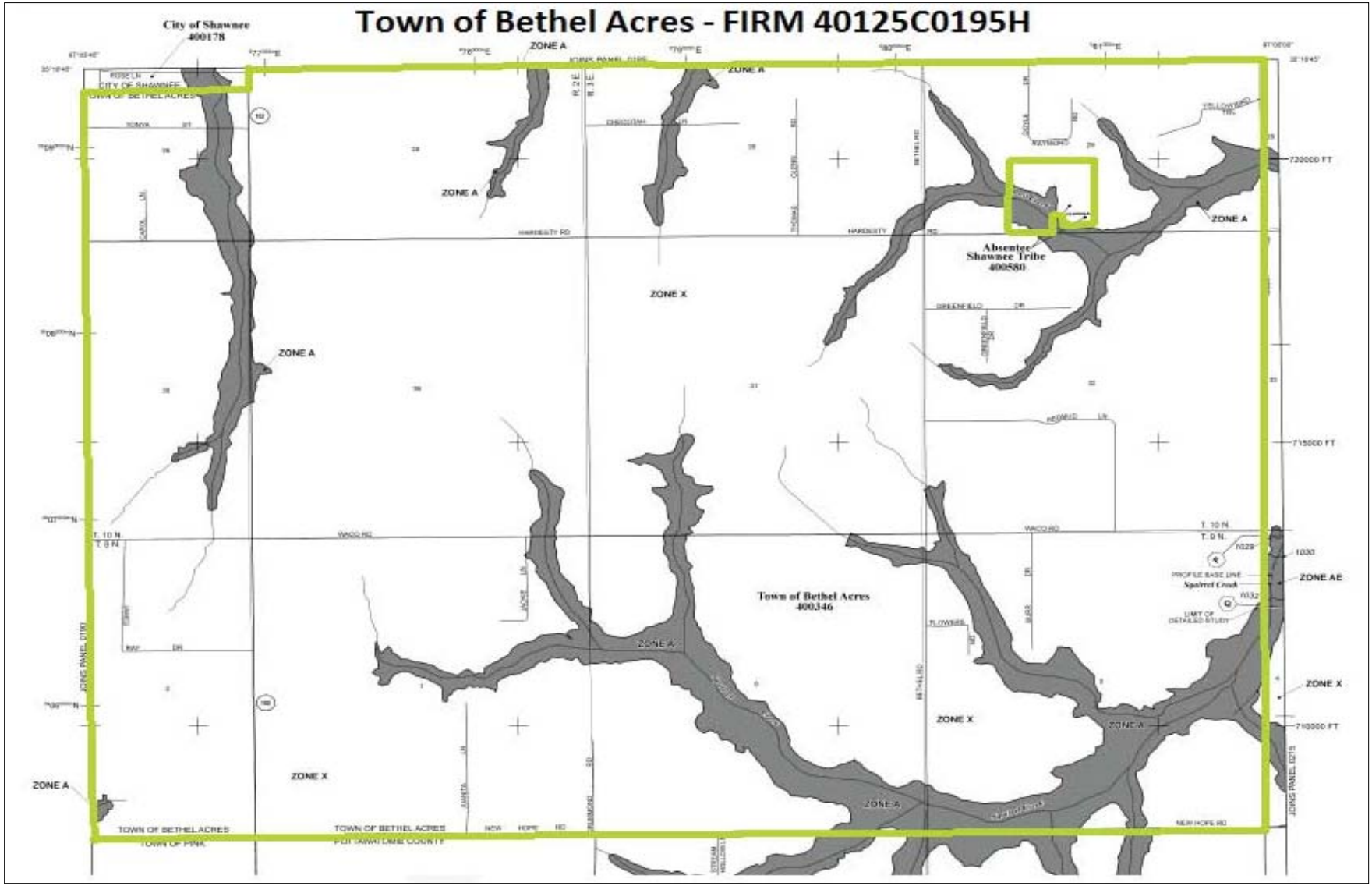
Town of Bethel Acres - FIRM 40125C0195H
City of Shawnee
400178
ZONE A
ZONE X
Absentee
Shawnee Tribe
400580
Town of Bethel Acres
400346
ZONE AE
TOWN OF BETHEL ACRES
POTTAWATOMIE COUNTY

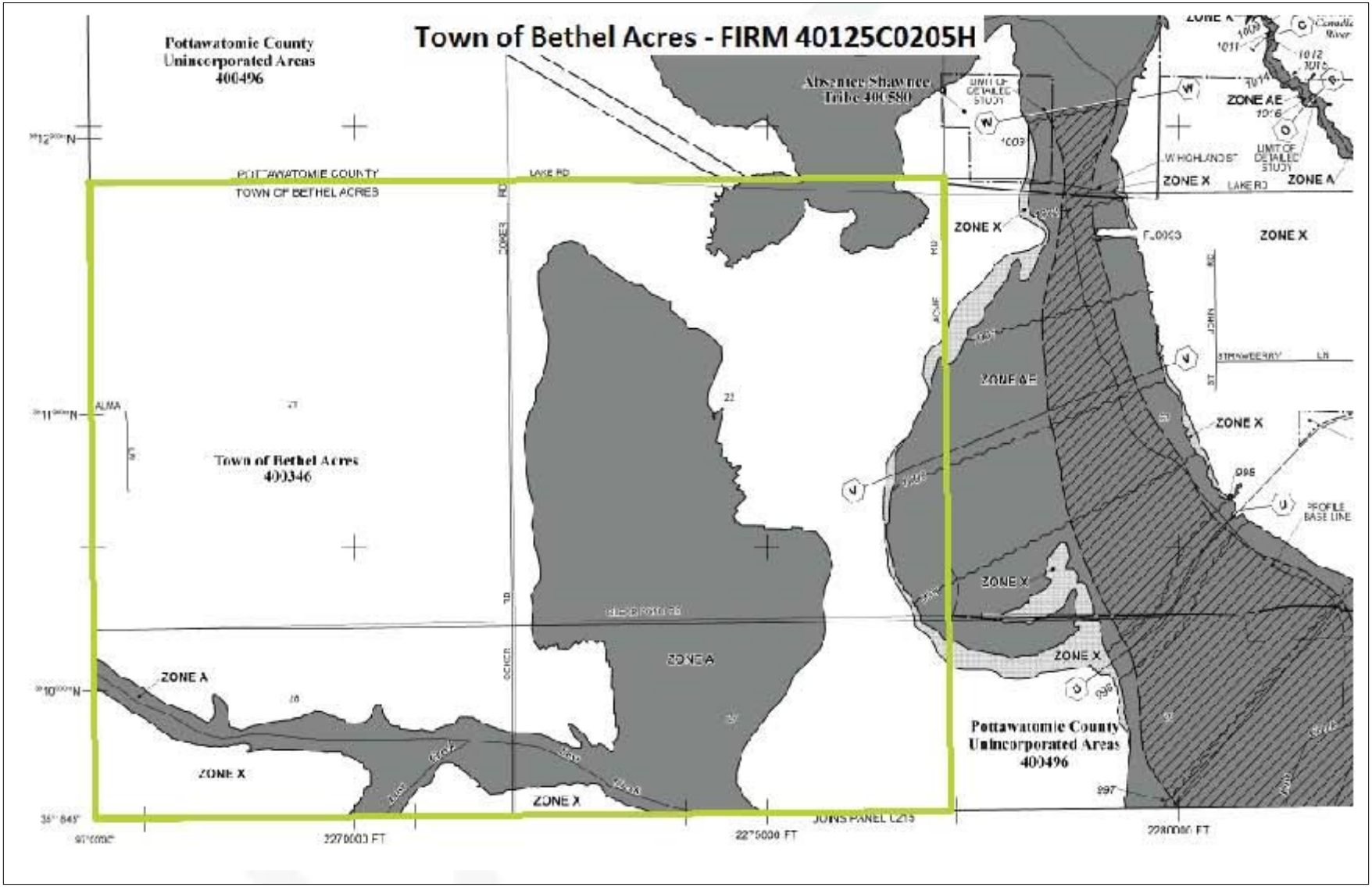
Town of Bethel Acres - FIRM 40125C0205H
Pottawatomie County
Unincorporated Areas
400496
Absentee Shawnee
Tribe 400580
POTTAWATOMIE COUNTY
TOWN OF BETHEL ACRES
LAKE RD
ZONE X
ZONE AE
ZONE A
Town of Bethel Acres
400346
Pottawatomie County
Unincorporated Areas
400496
JOINS PANEL 0215
2270000 FT
2275000 FT
2280000 FT

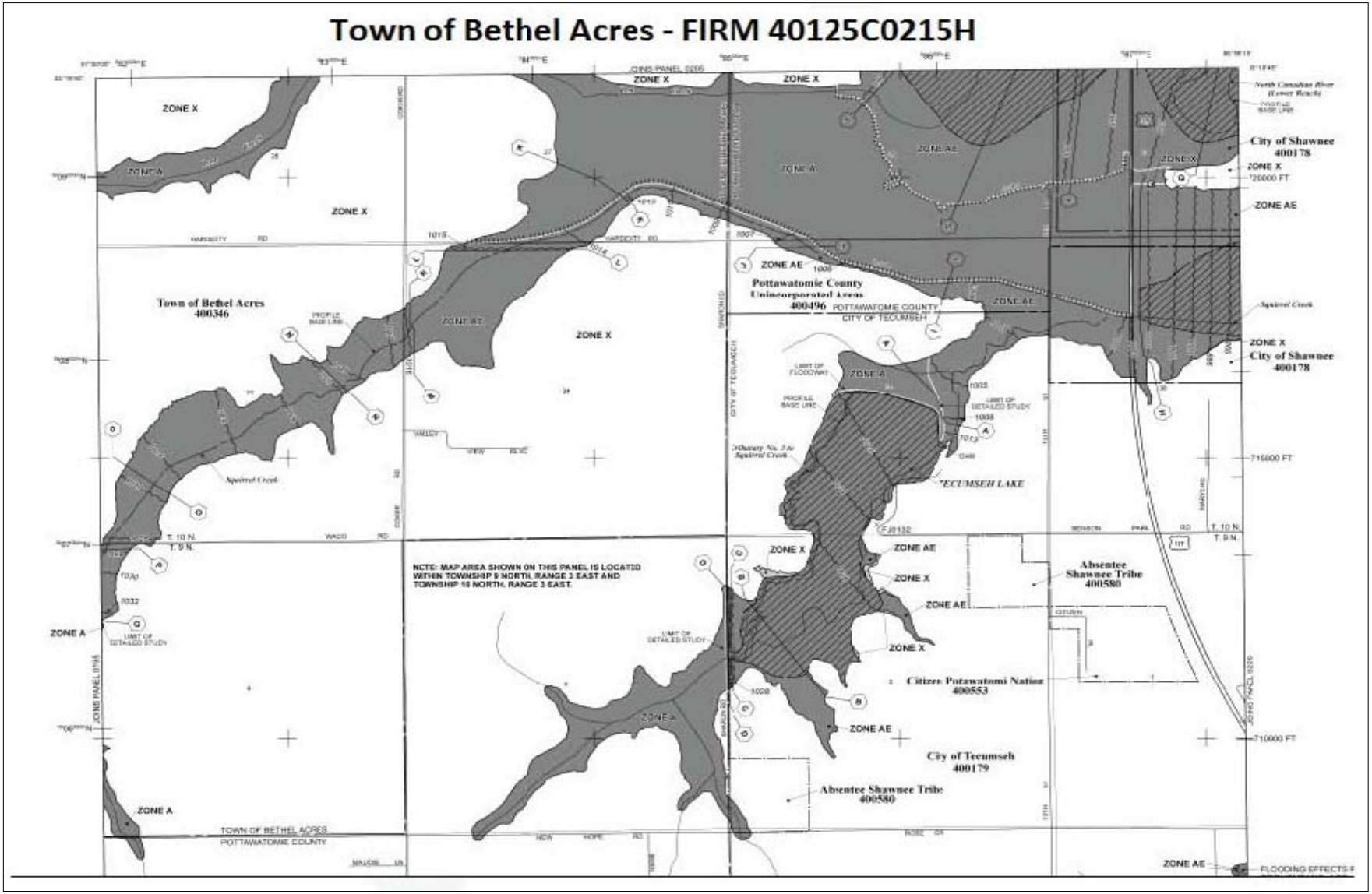
Town of Bethel Acres - FIRM 40125C0215H
ZONE X
ZONE A
ZONE AE
Town of Bethel Acres
400346
Pottawatomie County
Unincorporated Areas
400496
POTTAWATOMIE COUNTY
CITY OF TECUMSEH
City of Shawnee
400178
Absentee
Shawnee Tribe
400580
Citizen Potawatomi Nation
400553
City of Tecumseh
400179
Absentee Shawnee Tribe
400580
TECUMSEH LAKE
Squirrel Creek
NOTE: MAP AREA SHOWN ON THIS PANEL IS LOCATED WITHIN TOWNSHIP 9 NORTH, RANGE 3 EAST AND TOWNSHIP 10 NORTH, RANGE 3 EAST.
T. 10 N.
T. 9 N.
TOWN OF BETHEL ACRES
POTTAWATOMIE COUNTY

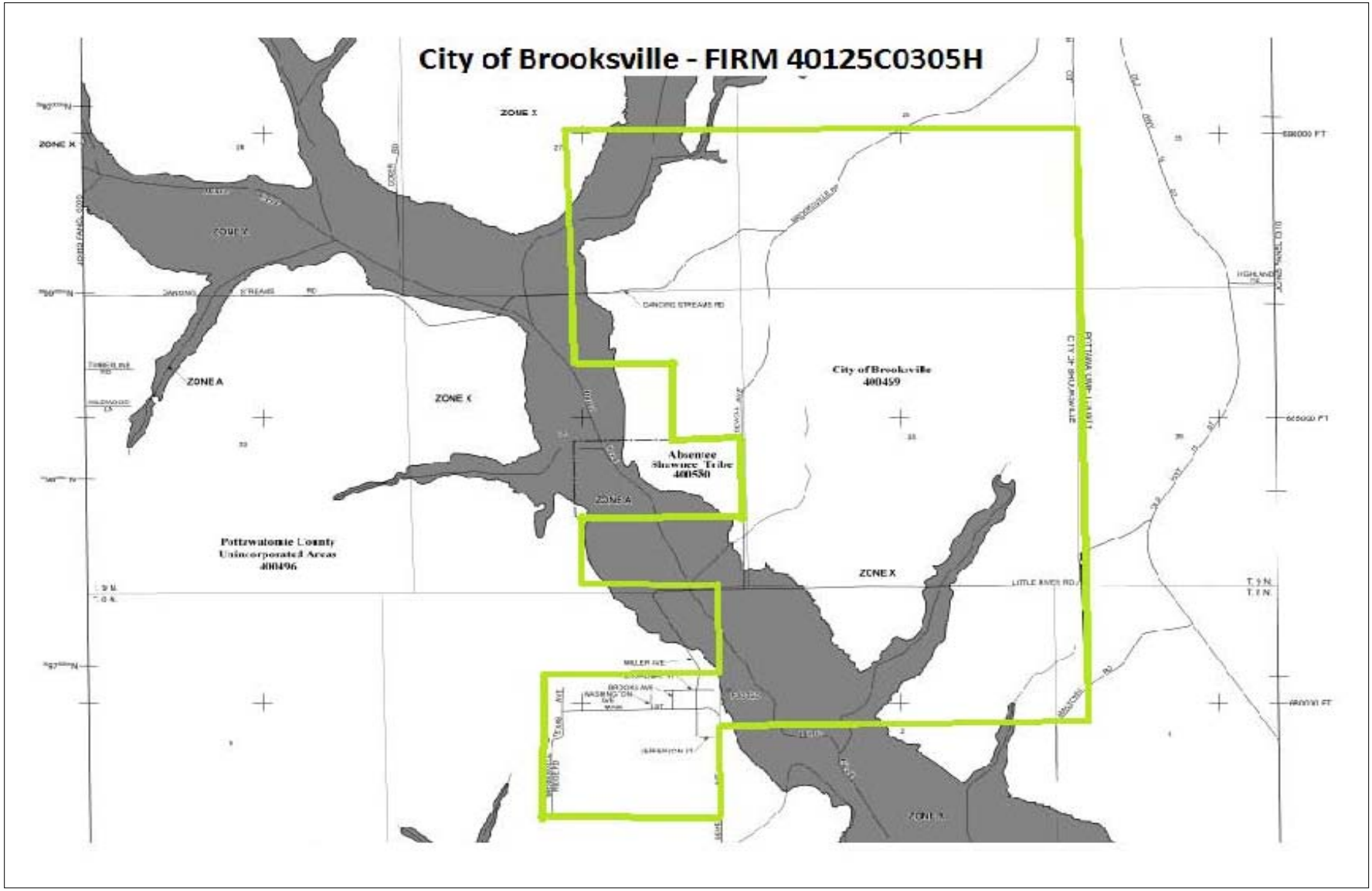
City of Brooksville - FIRM 40125C0305H
ZONE X
ZONE X
ZONE A
ZONE X
ZONE A
ZONE X
ZONE X
DANCING STREAMS RD
LITTLE RIVER RD
City of Brooksville
400459
Absentee
Shawnee Tribe
400580
Pottawatomie County
Unincorporated Areas
400496

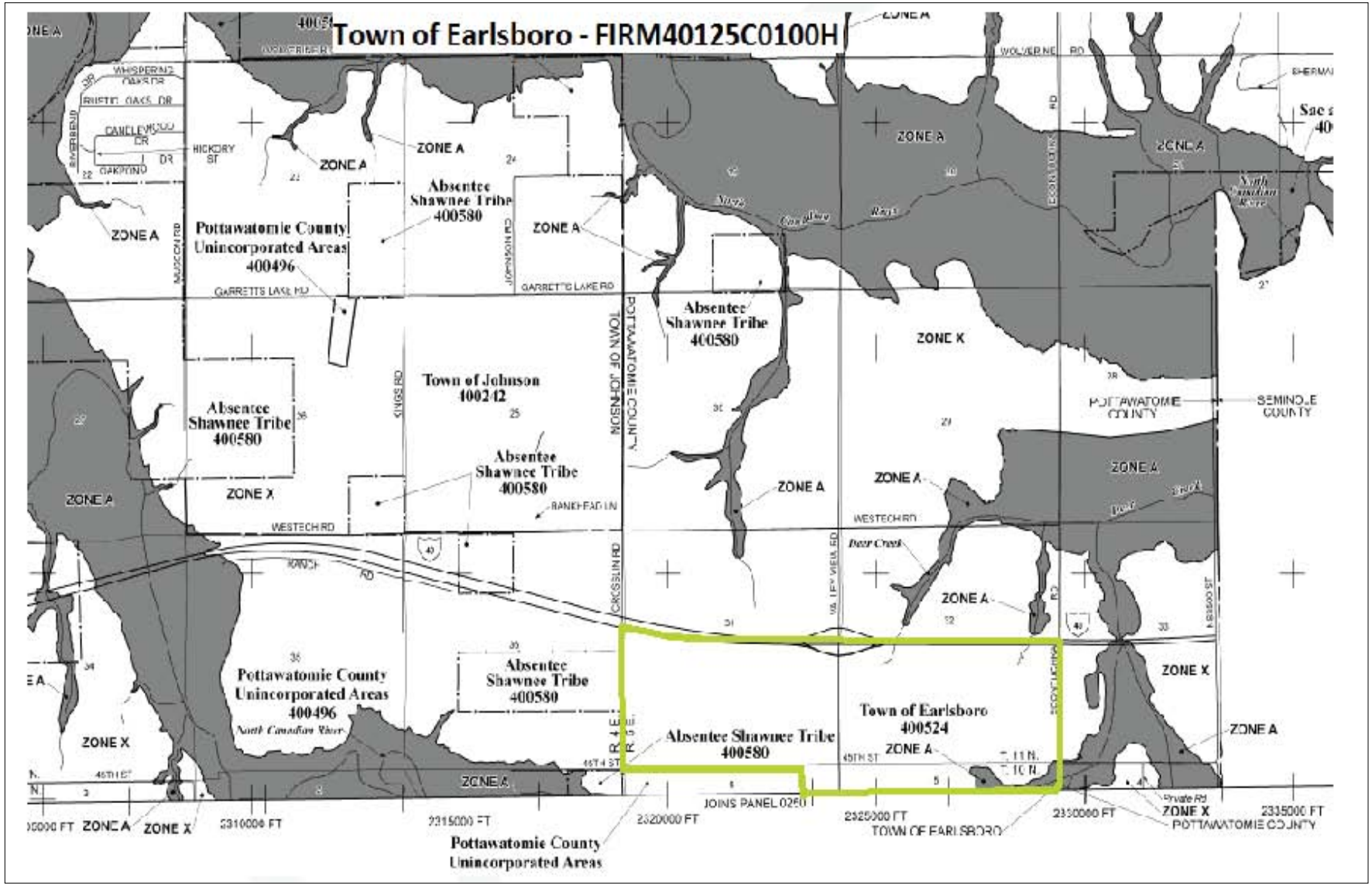
Town of Earlsboro - FIRM40125C0100H
ZONE A
ZONE X
Absentee Shawnee Tribe 400580
Pottawatomie County Unincorporated Areas 400496
Town of Johnson 400242
Town of Earlsboro 400524
GARRETTS LAKE RD
WESTECH RD
RANCH RD
POTTAWATOMIE COUNTY
SEMINOLE COUNTY
JOINS PANEL 0260
2310000 FT
2315000 FT
2320000 FT
2325000 FT
2330000 FT
2335000 FT

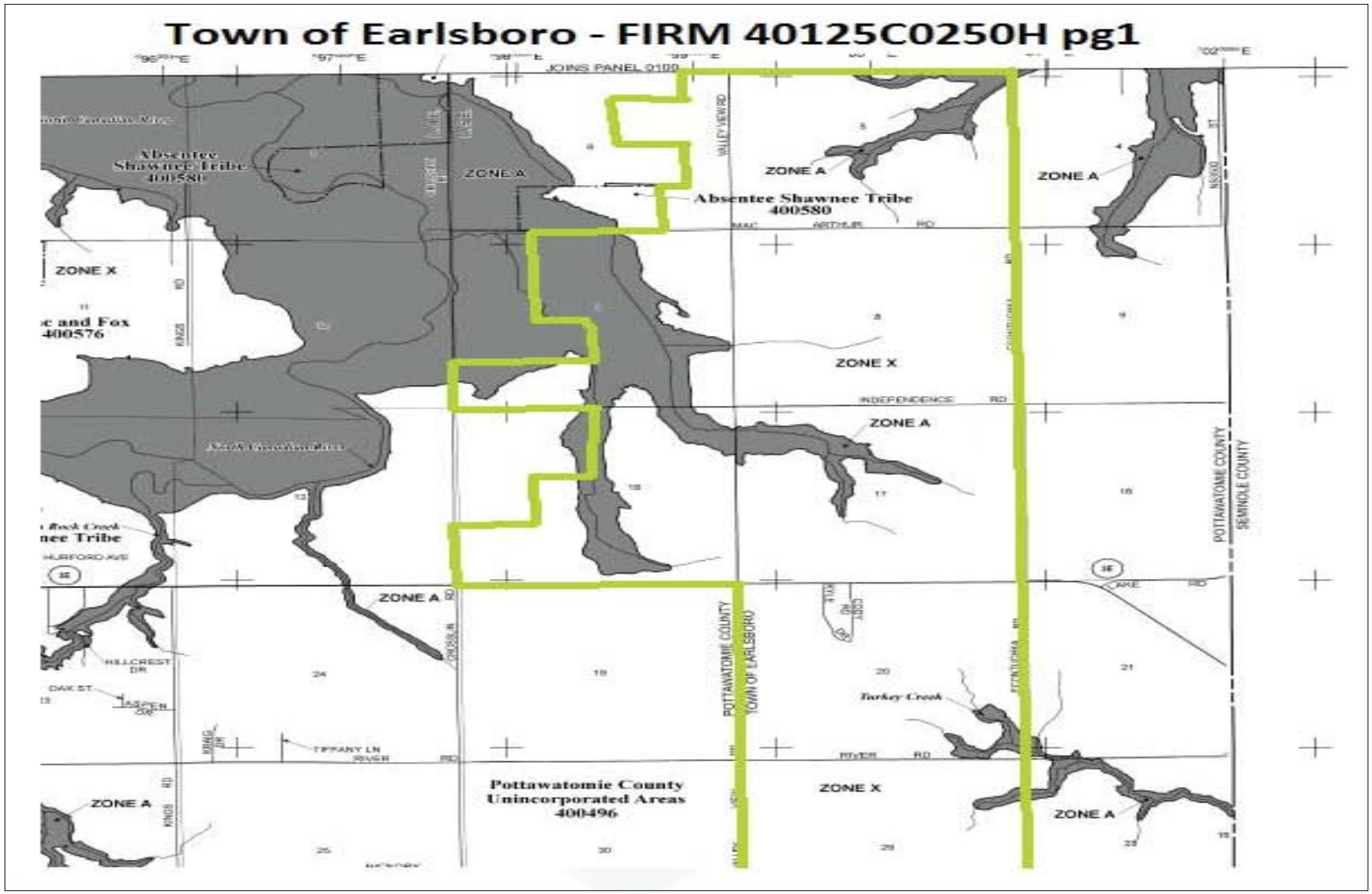
Town of Earlsboro - FIRM 40125C0250H pg1
JOINS PANEL 0100
Absentee Shawnee Tribe 400580
ZONE A
ZONE X
Absentee Shawnee Tribe 400580
ZONE A
ZONE A
ZONE X
INDEPENDENCE RD
ZONE A
POTTAWATOMIE COUNTY
SEMINOLE COUNTY
ZONE A
POTTAWATOMIE COUNTY
TOWN OF EARLSBORO
Turkey Creek
Pottawatomie County Unincorporated Areas 400496
ZONE X
ZONE A
ZONE A

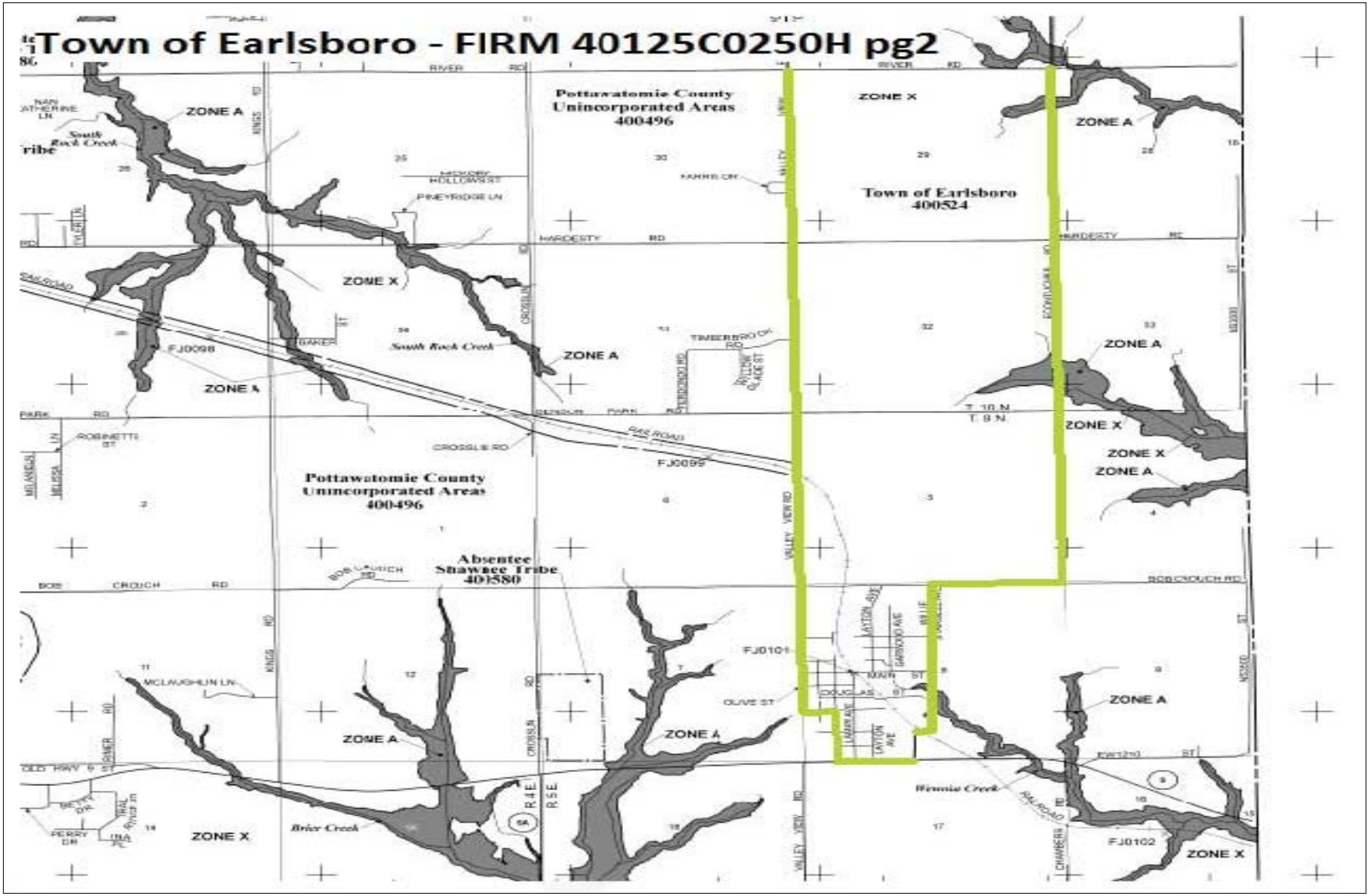
Town of Earlsboro - FIRM 40125C0250H pg2
Pottawatomie County
Unincorporated Areas
400496
Town of Earlsboro
400524
Absentee
Shawnee Tribe
400580
ZONE A
ZONE X
South Rock Creek
Brier Creek
Wennie Creek
FJ0098
FJ0099
FJ0101
FJ0102
HARDESTY RD
BOB CROUCH RD
CROSSLIE RD
OLIVE ST
MAIN ST
VALLEY VIEW RD
T 10 N
T 9 N
R 4 E
R 5 E

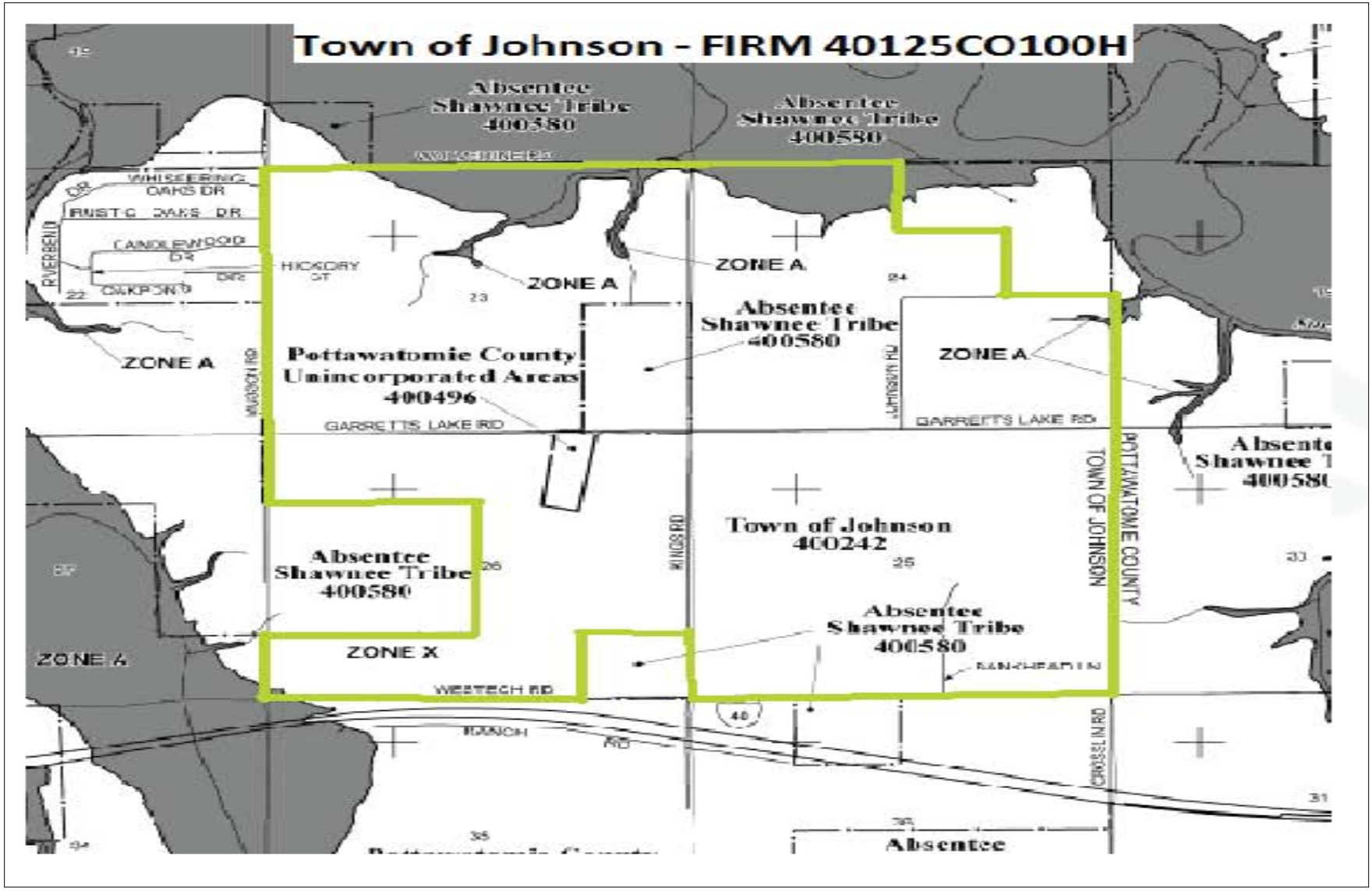
Town of Johnson - FIRM 40125CO100H
Absentee Shawnee Tribe 400580
Absentee Shawnee Tribe 400580
ZONE A
ZONE A
ZONE A
ZONE A
Absentee Shawnee Tribe 400580
Pottawatomie County Unincorporated Areas 400496
Absentee Shawnee Tribe 400580
Town of Johnson 400242
Absentee Shawnee Tribe 400580
Absentee Shawnee Tribe 400580
ZONE X
ZONE A
GARRETTS LAKE RD
GARRETTS LAKE RD
WESTECH RD
HICKORY ST
WHISPERING OAKS DR
CANDLEWOOD DR
RIVERBEND
TOWN OF JOHNSON
POTTAWATOMIE COUNTY
Absentee

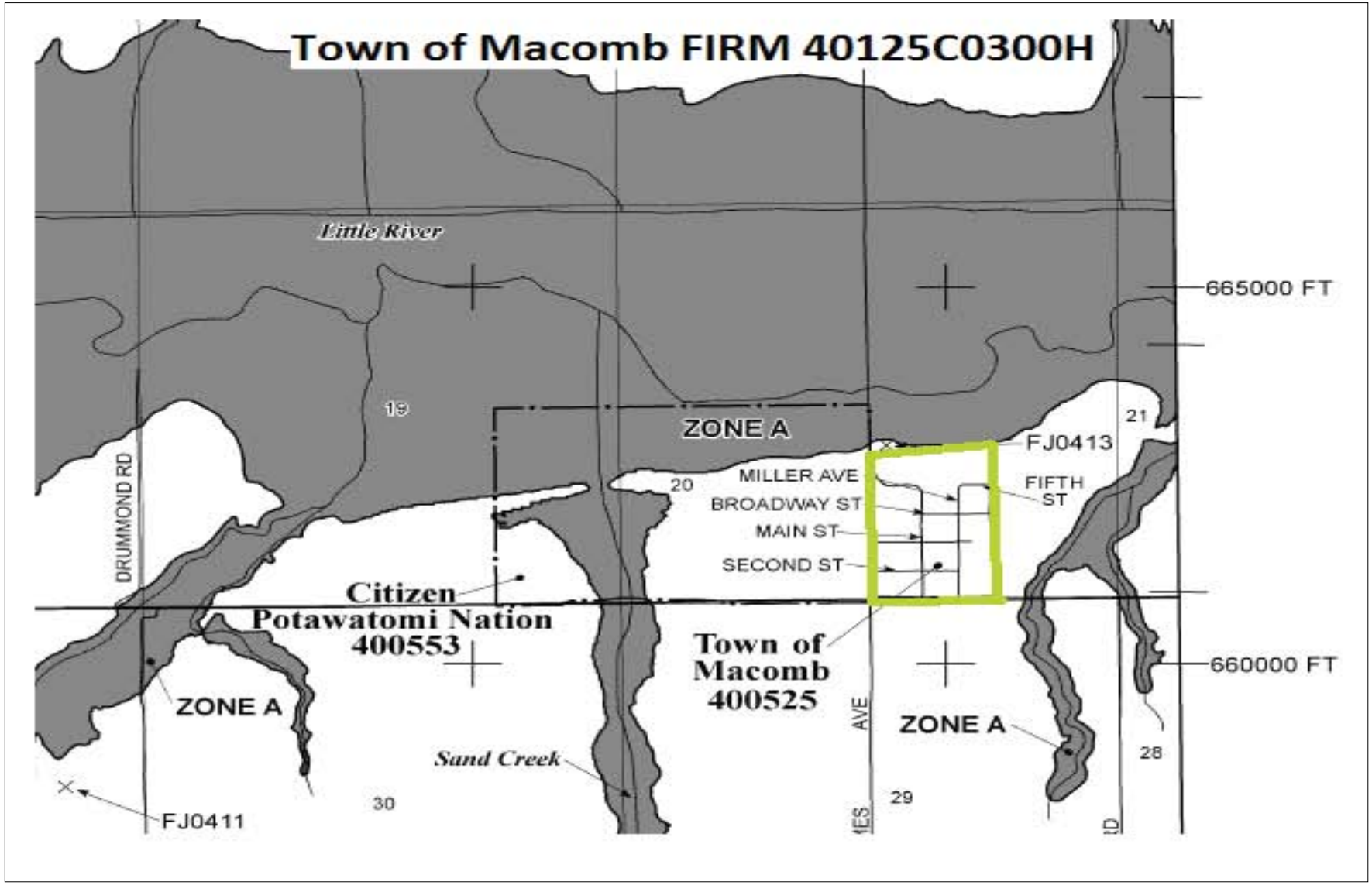
Town of Macomb FIRM 40125C0300H
Little River
665000 FT
19
ZONE A
21
FJ0413
DRUMMOND RD
20
MILLER AVE
BROADWAY ST
MAIN ST
SECOND ST
FIFTH ST
Citizen Potawatomi Nation 400553
Town of Macomb 400525
660000 FT
ZONE A
ZONE A
Sand Creek
28
29
30
FJ0411

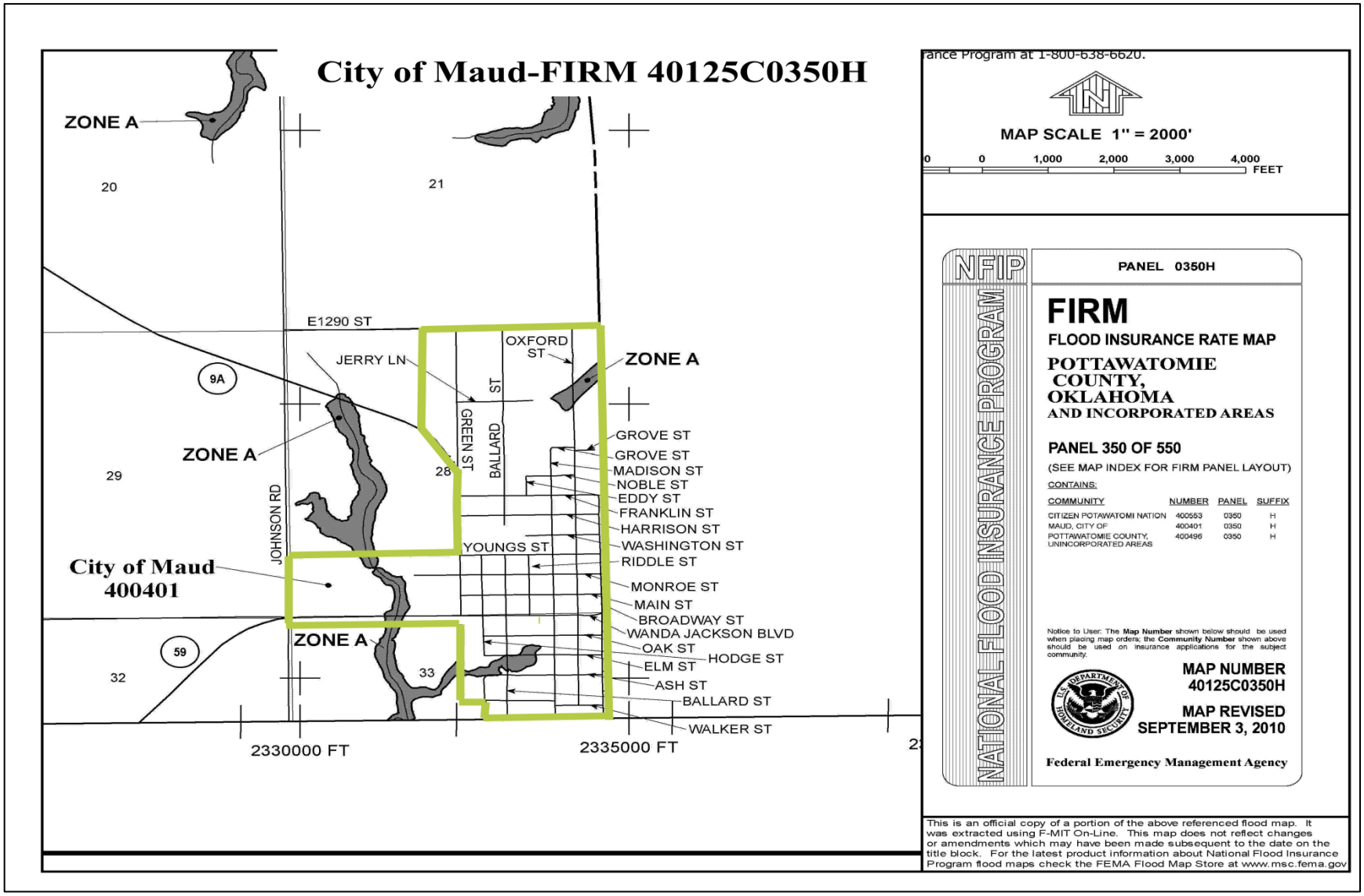
City of Maud-FIRM 40125C0350H
ZONE A
20
21
E1290 ST
JERRY LN
OXFORD ST
ZONE A
9A
GREEN ST
BALLARD ST
ZONE A
29
28
JOHNSON RD
GROVE ST
GROVE ST
MADISON ST
NOBLE ST
EDDY ST
FRANKLIN ST
HARRISON ST
YOUNGS ST
WASHINGTON ST
RIDDLE ST
City of Maud
400401
MONROE ST
MAIN ST
BROADWAY ST
WANDA JACKSON BLVD
ZONE A
OAK ST
HODGE ST
59
32
33
ELM ST
ASH ST
BALLARD ST
WALKER ST
2330000 FT
2335000 FT
ance Program at 1-800-638-6620.
MAP SCALE 1" = 2000'
0 0 1,000 2,000 3,000 4,000
FEET
NFIP
NATIONAL FLOOD INSURANCE PROGRAM
PANEL 0350H
FIRM
FLOOD INSURANCE RATE MAP
POTTAWATOMIE COUNTY, OKLAHOMA
AND INCORPORATED AREAS
PANEL 350 OF 550
(SEE MAP INDEX FOR FIRM PANEL LAYOUT)
CONTAINS:
COMMUNITY NUMBER PANEL SUFFIX
CITIZEN POTAWATOMI NATION 400553 0350 H
MAUD, CITY OF 400401 0350 H
POTTAWATOMIE COUNTY, UNINCORPORATED AREAS 400496 0350 H
Notice to User: The Map Number shown below should be used when placing map orders; the Community Number shown above should be used on insurance applications for the subject community.
MAP NUMBER
40125C0350H
MAP REVISED
SEPTEMBER 3, 2010
Federal Emergency Management Agency
This is an official copy of a portion of the above referenced flood map. It was extracted using F-MIT On-Line. This map does not reflect changes or amendments which may have been made subsequent to the date on the title block. For the latest product information about National Flood Insurance Program flood maps check the FEMA Flood Map Store at www.msc.fema.gov

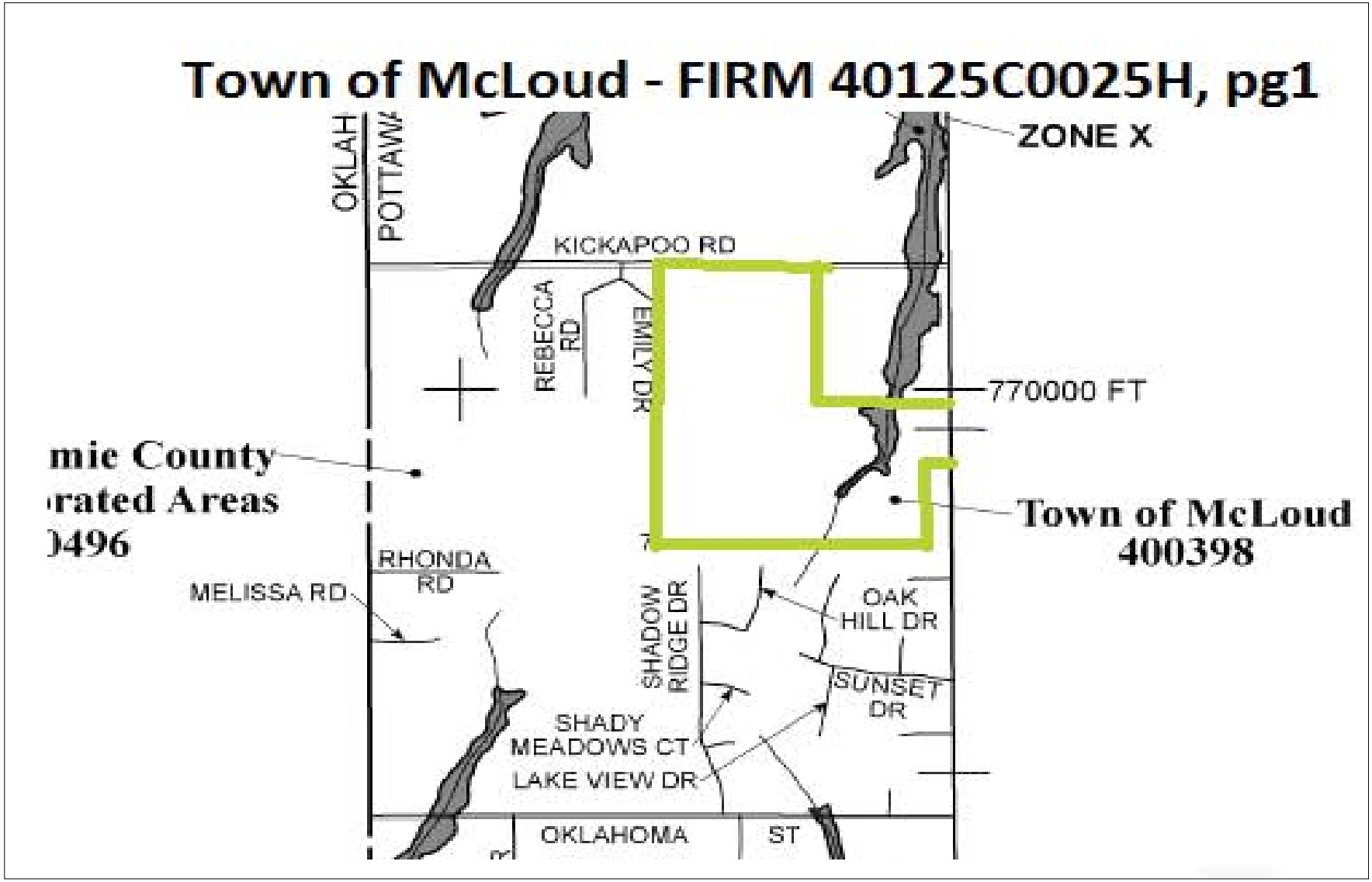
Town of McLoud - FIRM 40125C0025H, pg1
ZONE X
770000 FT
Town of McLoud
400398
mie County
rated Areas
)496
KICKAPOO RD
REBECCA RD
EMILY DR
RHONDA RD
MELISSA RD
SHADOW RIDGE DR
OAK HILL DR
SUNSET DR
SHADY MEADOWS CT
LAKE VIEW DR
OKLAHOMA ST

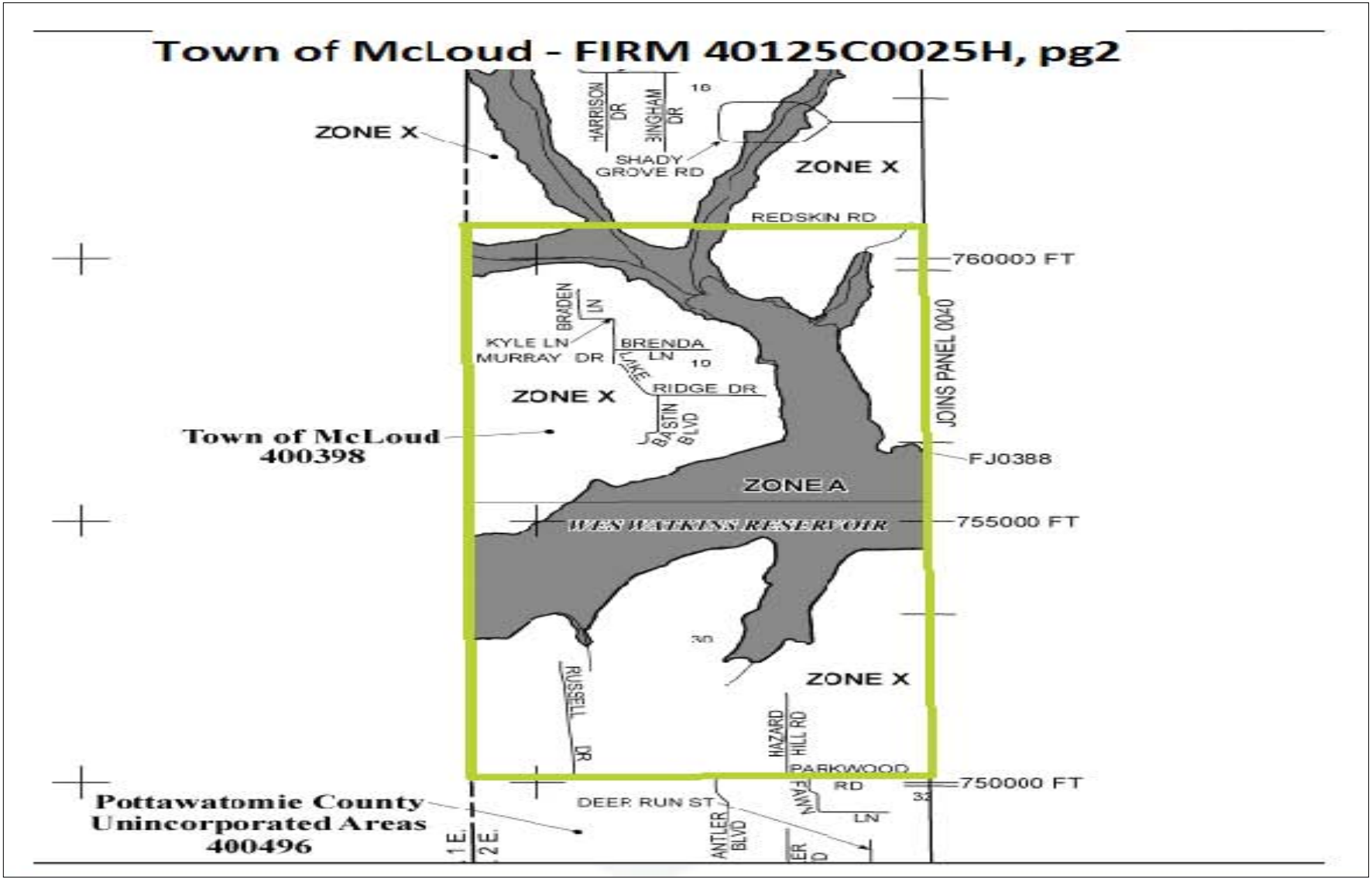
Town of McLoud - FIRM 40125C0025H, pg2
ZONE X
HARRISON DR
SINGHAM DR
SHADY GROVE RD
ZONE X
REDSKIN RD
760000 FT
BRADEN LN
KYLE LN
MURRAY DR
BRENDA LN
LAKE RIDGE DR
ZONE X
BASTIN BLVD
JOINS PANEL 0040
Town of McLoud
400398
FJ0388
ZONE A
WEN WATKINS RESERVOIR
755000 FT
ZONE X
RUSSELL DR
HAZARD HILL RD
PARKWOOD RD
750000 FT
DEER RUN ST
ANTLER BLVD
Pottawatomie County
Unincorporated Areas
400496
1 E.
2 E.

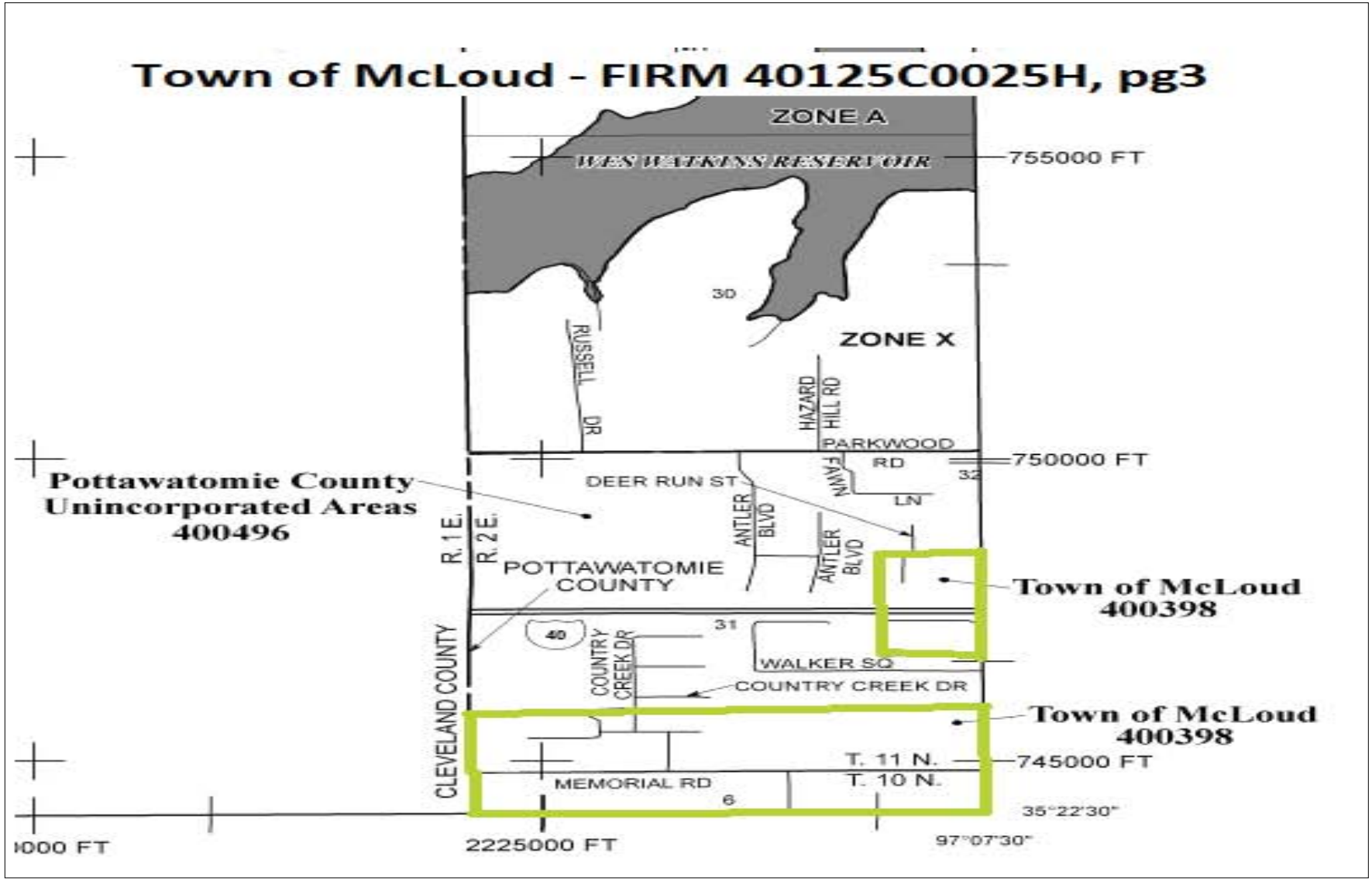
Town of McLoud - FIRM 40125C0025H, pg3
ZONE A
WES WATKINS RESERVOIR
755000 FT
30
ZONE X
RUSSELL DR
HAZARD HILL RD
PARKWOOD RD
750000 FT
32
DEER RUN ST
FAWN LN
ANTLER BLVD
ANTLER BLVD
Pottawatomie County
Unincorporated Areas
400496
R. 1 E.
R. 2 E.
POTTAWATOMIE COUNTY
Town of McLoud
400398
31
48
COUNTRY CREEK DR
WALKER SQ
COUNTRY CREEK DR
CLEVELAND COUNTY
Town of McLoud
400398
T. 11 N.
745000 FT
MEMORIAL RD
T. 10 N.
6
35°22'30"
IDOO FT
2225000 FT
97°07'30"

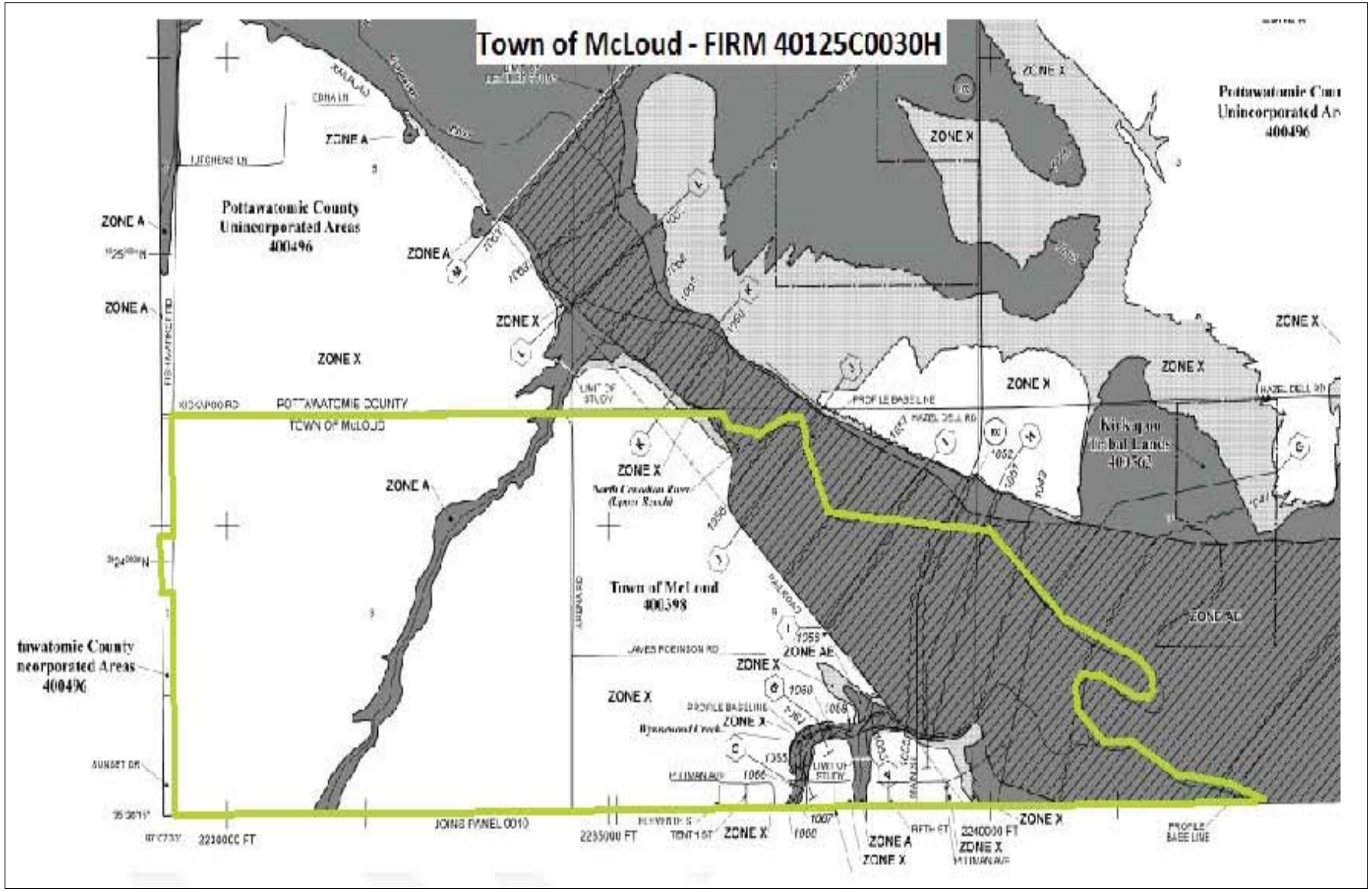
Town of McLoud - FIRM 40125C0030H
Pottawatomie County
Unincorporated Areas
400496
ZONE A
ZONE X
POTTAWATOMIE COUNTY
TOWN OF McLOUD
Town of McLoud
400398
Kickapoo Tribal Lands
400502
ZONE AE
PROFILE BASELINE
JAMES ROBINSON RD
HAZEL DELL RD
JONES PANEL 0010

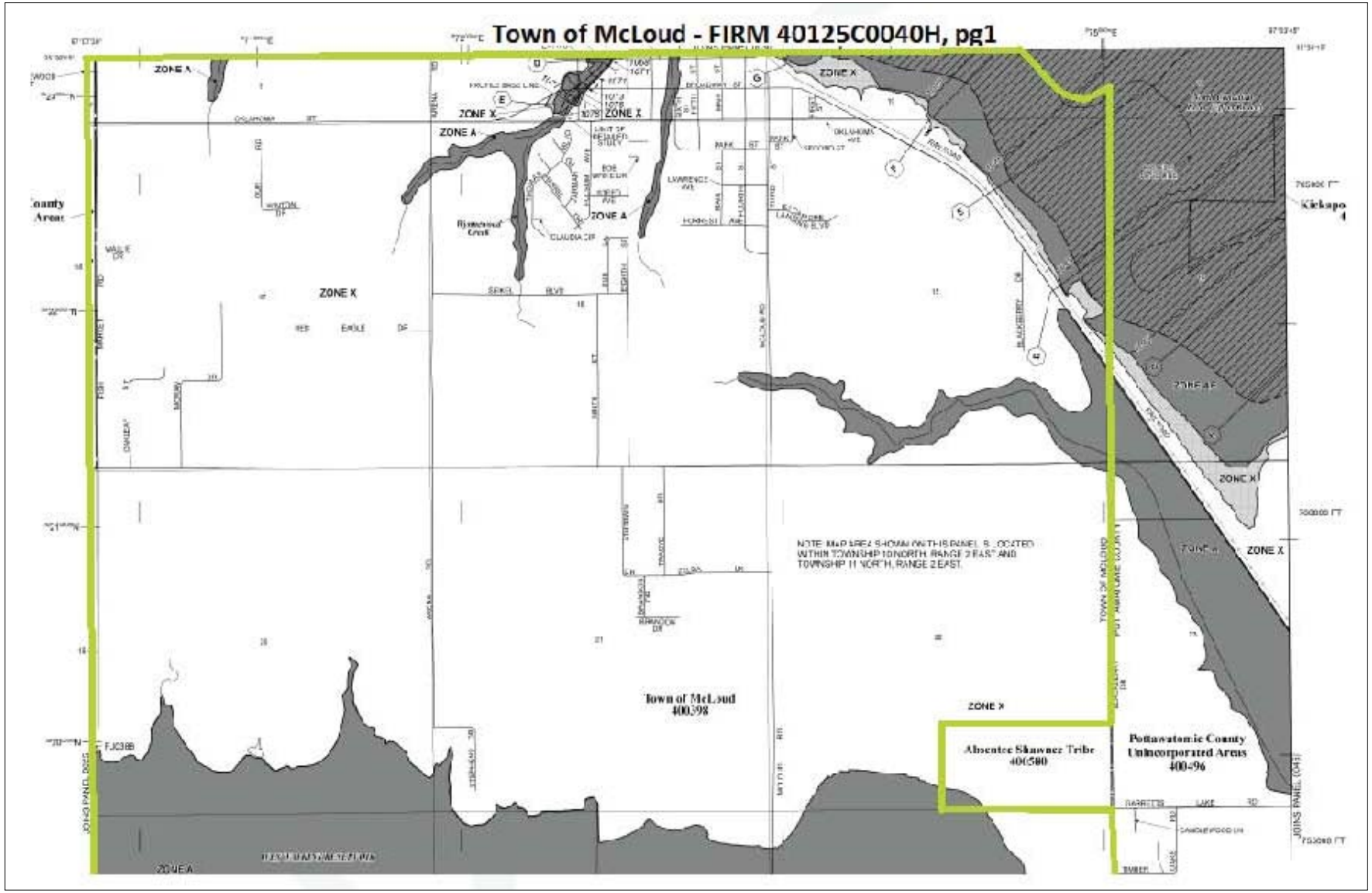
Town of McLoud - FIRM 40125C0040H, pg1
ZONE A
ZONE X
ZONE AE
ZONE X
Town of McLoud
400398
Absentee Shawnee Tribe
400580
Pottawatomie County
Unincorporated Areas
400496
Kickapo

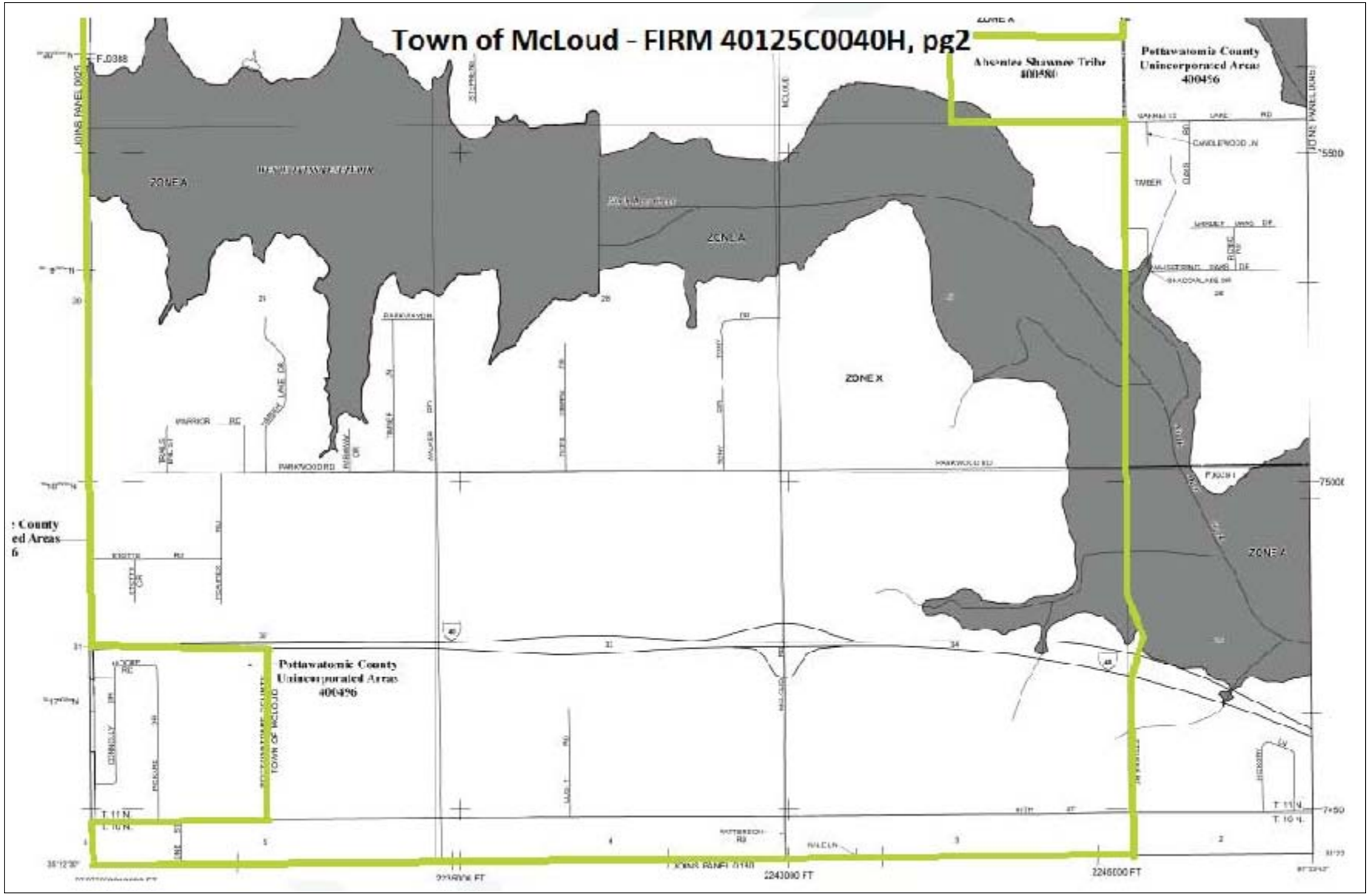
Town of McLoud – FIRM 40125C0040H, pg2
Absentee Shawnee Tribe
400480
Pottawatomie County
Unincorporated Areas
400456
ZONE A
ZONE X
Pottawatomie County
Unincorporated Areas
400496
TOWN OF MCLOUD
T 11 N
T 10 N
2243000 FT
2246000 FT

Town of McLoud - FIRM 40125C0045H
Town of McLoud
400398
ZONE X
45TH ST
T. 11 N.
T. 10 N.
2250000 FT
2255000 FT
97°03'45"
POTTAWATOMIE COUNTY
TOWN OF MCLOUD
North
Deer
Creek

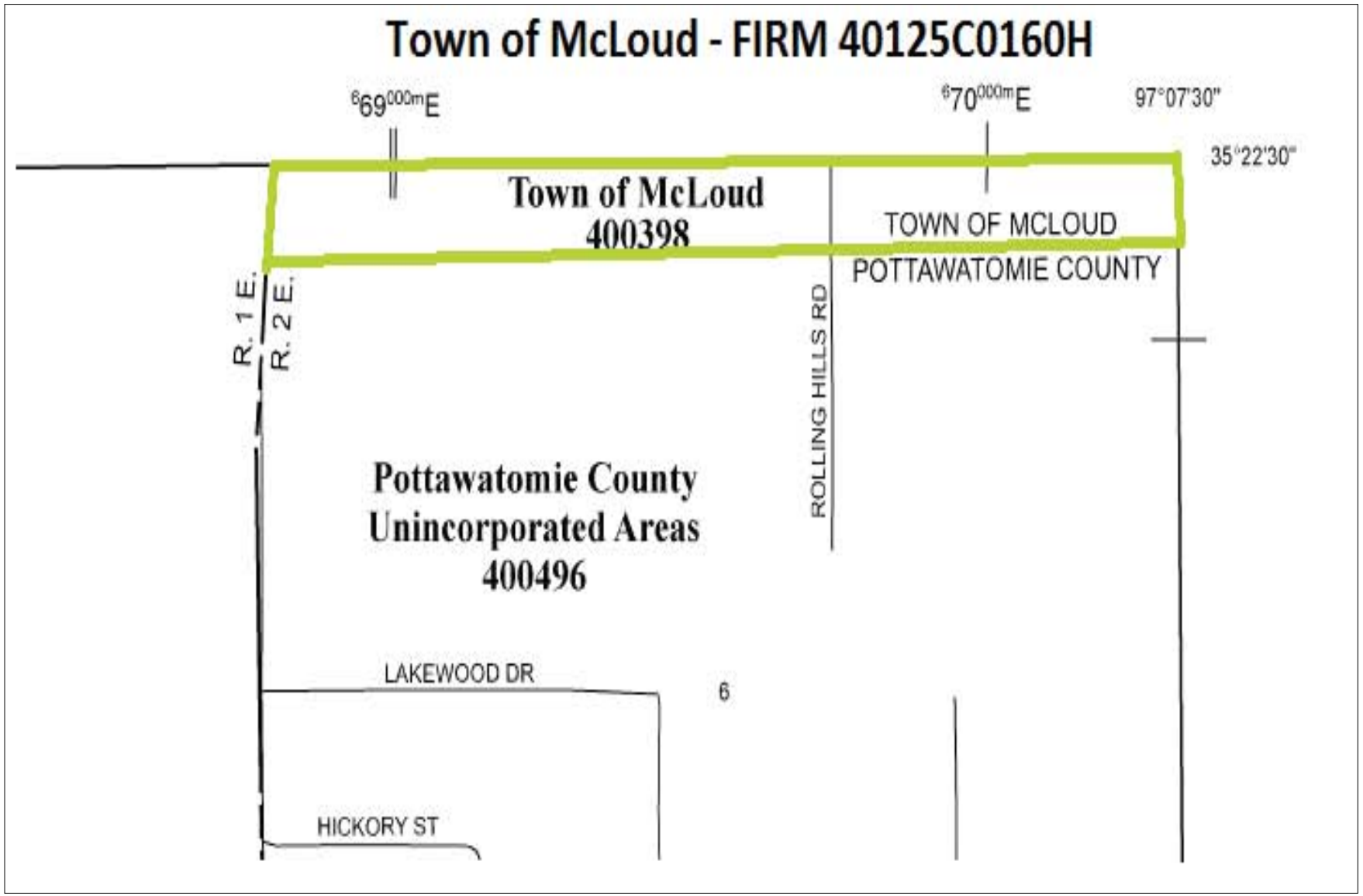
Town of McLoud - FIRM 40125C0160H
669000mE
670000mE
97°07'30"
35°22'30"
Town of McLoud
400398
TOWN OF MCLOUD
POTTAWATOMIE COUNTY
R. 1 E.
R. 2 E.
ROLLING HILLS RD
Pottawatomie County
Unincorporated Areas
400496
LAKEWOOD DR
6
HICKORY ST

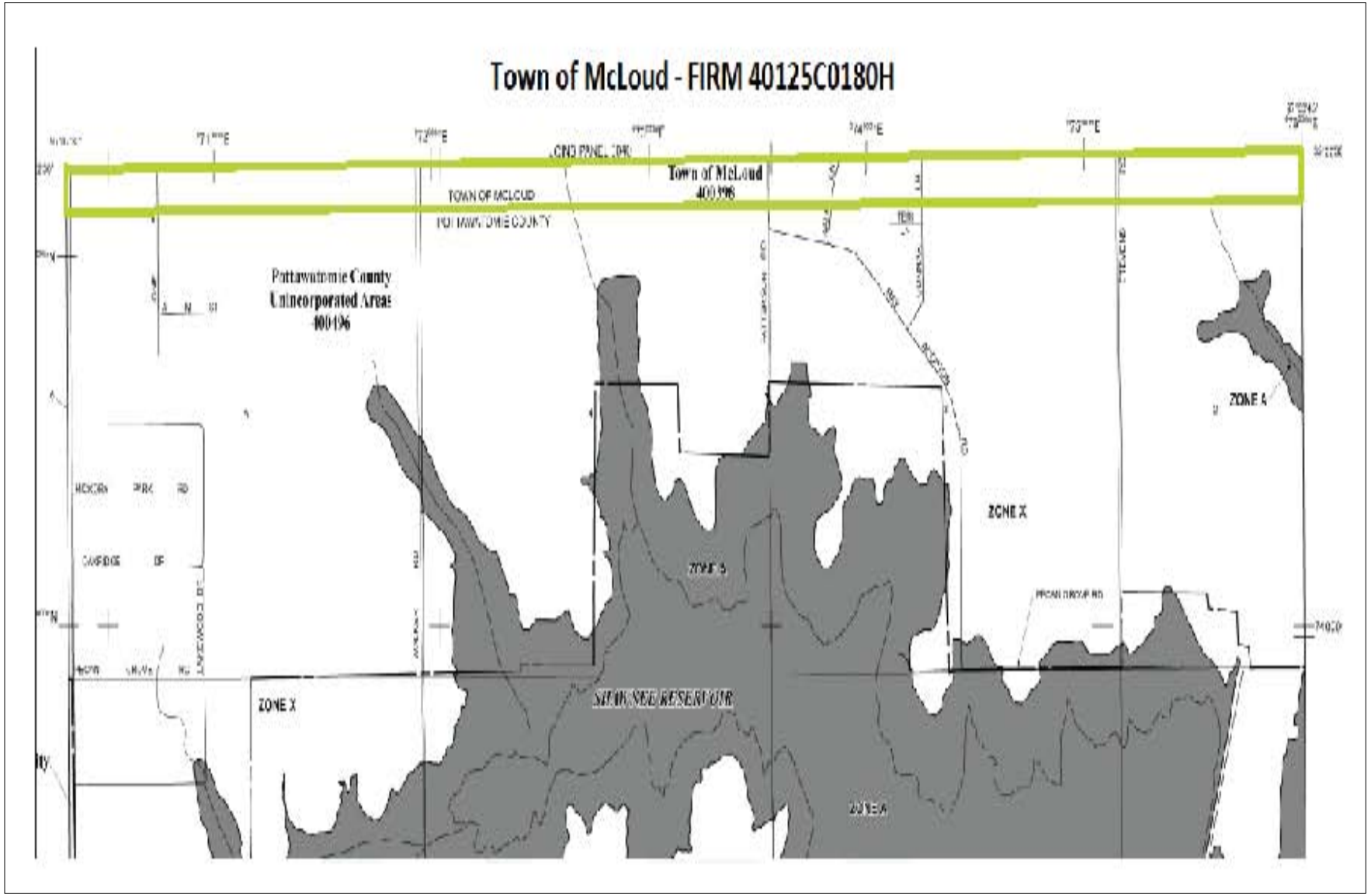
Town of McLoud - FIRM 40125C0180H
Town of McLoud
400398
TOWN OF MCLOUD
POTTAWATOMIE COUNTY
Pottawatomie County
Unincorporated Areas
400496
ZONE X
ZONE A
ZONE X
ZONE A
ZONE X
SHAWNEE RESERVOIR
ZONE A

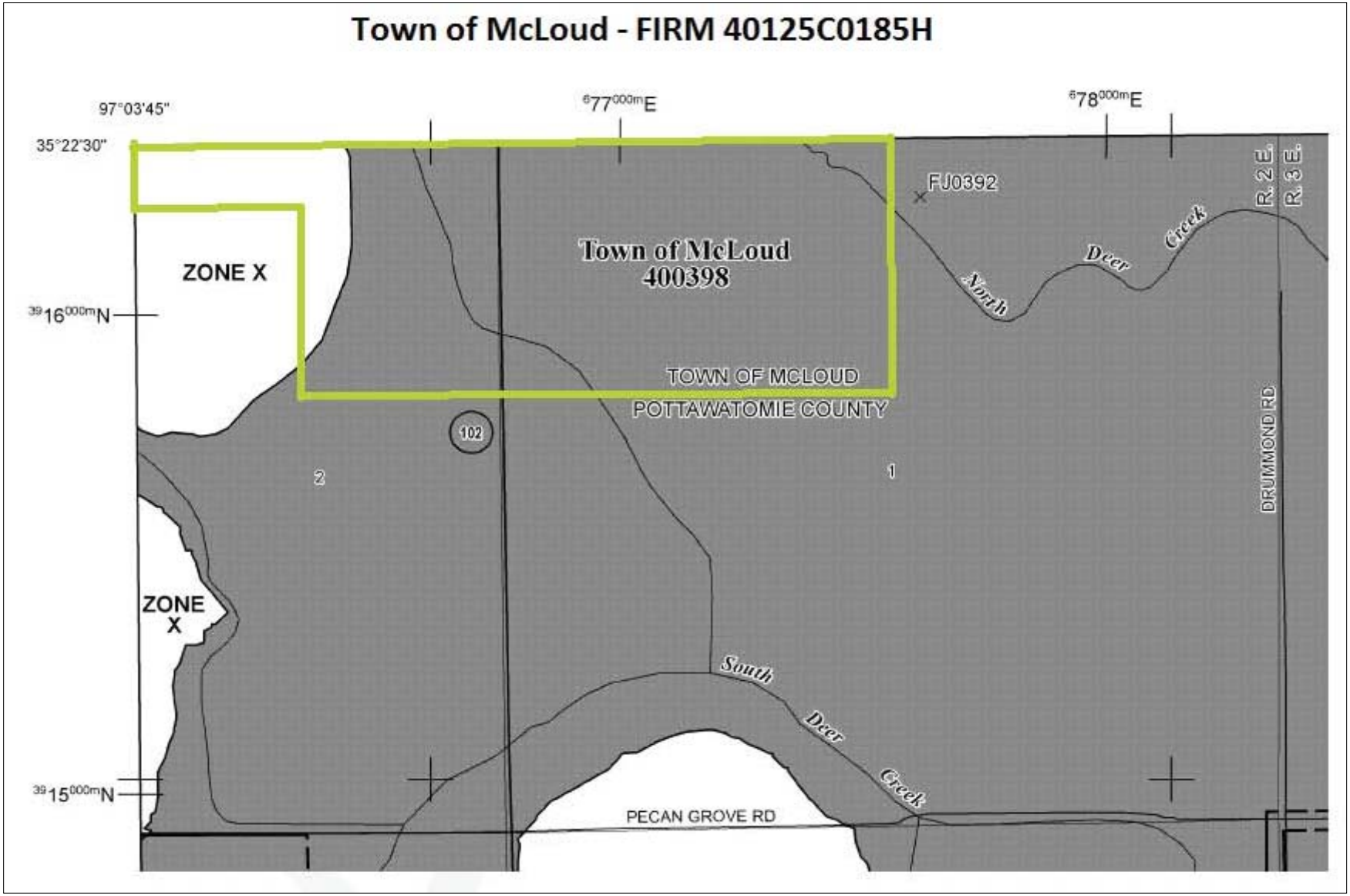
Town of McLoud - FIRM 40125C0185H
97°03'45"
35°22'30"
677000mE
678000mE
FJ0392
ZONE X
Town of McLoud
400398
TOWN OF MCLOUD
POTTAWATOMIE COUNTY
3916000mN
102
2
1
R. 2 E.
R. 3 E.
North Deer Creek
DRUMMOND RD
ZONE X
South Deer Creek
3915000mN
PECAN GROVE RD

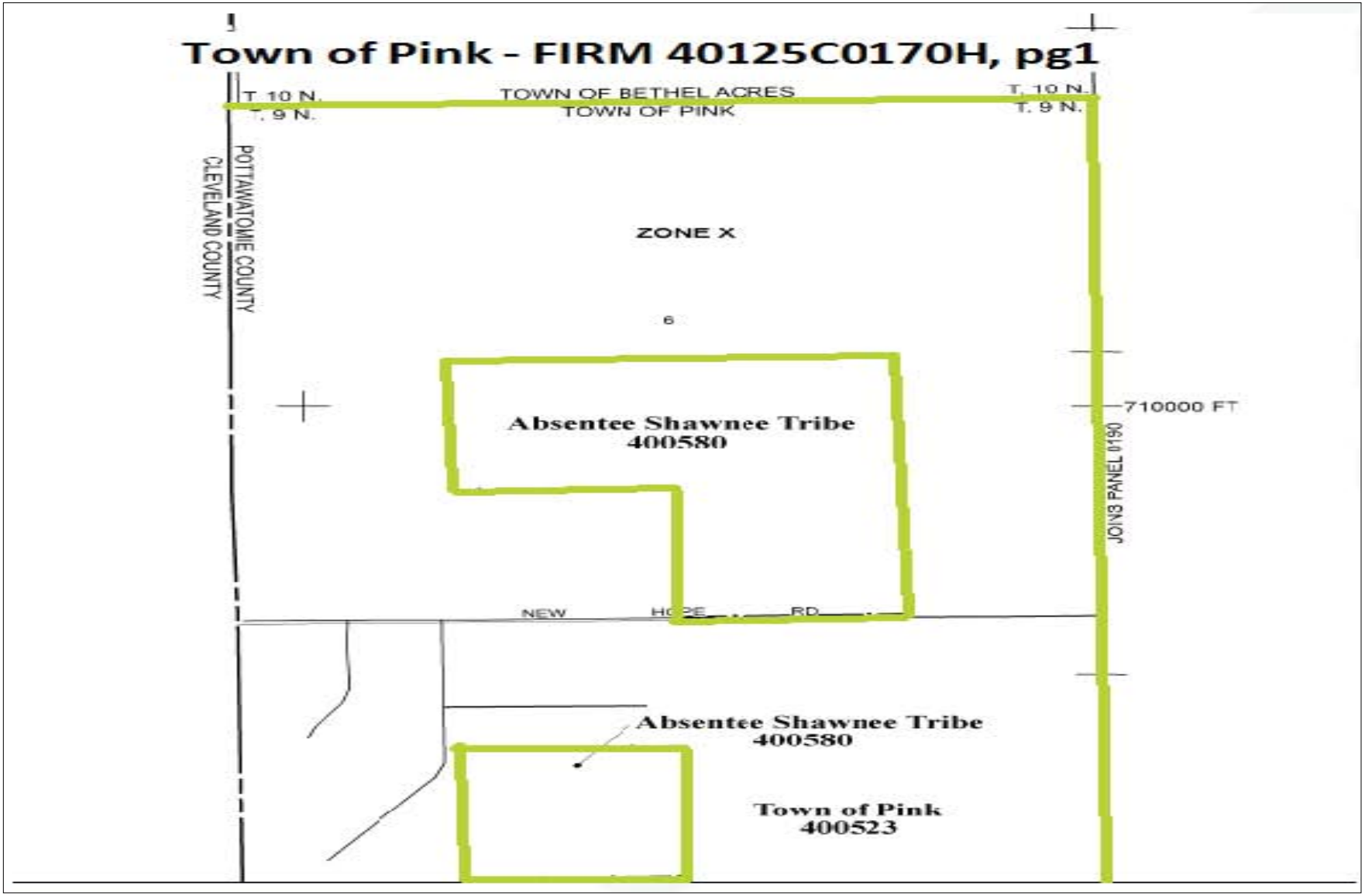
Town of Pink - FIRM 40125C0170H, pg1
T. 10 N.
T. 9 N.
TOWN OF BETHEL ACRES
TOWN OF PINK
T. 10 N.
T. 9 N.
POTTAWATOMIE COUNTY
CLEVELAND COUNTY
ZONE X
6
Absentee Shawnee Tribe
400580
710000 FT
JOINS PANEL 0190
NEW
RD
Absentee Shawnee Tribe
400580
Town of Pink
400523

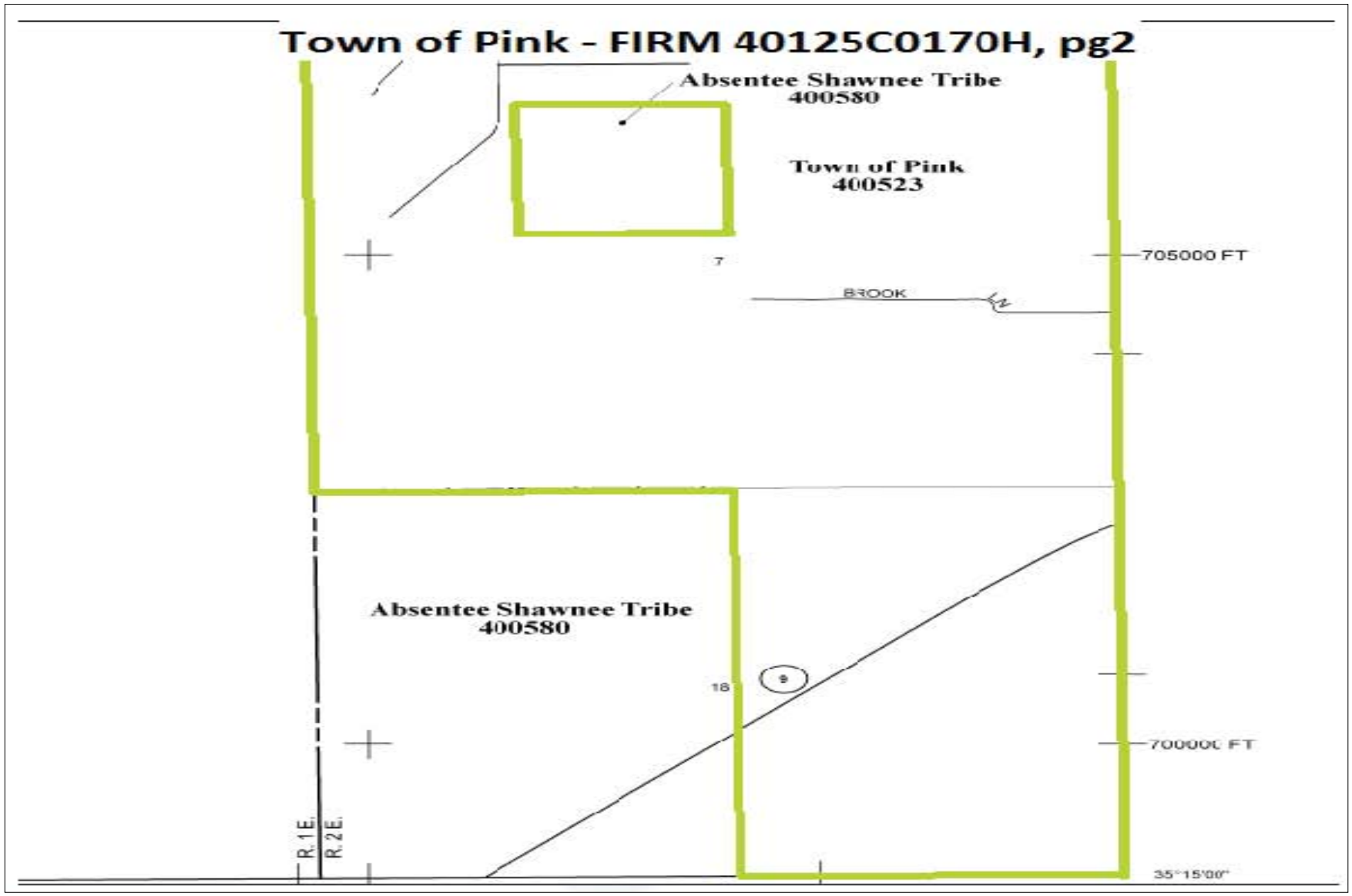
Town of Pink - FIRM 40125C0170H, pg2
Absentee Shawnee Tribe
400580
Town of Pink
400523
705000 FT
BROOK
7
Absentee Shawnee Tribe
400580
18
9
700000 FT
R.1E.
R.2E.
35°15'00"

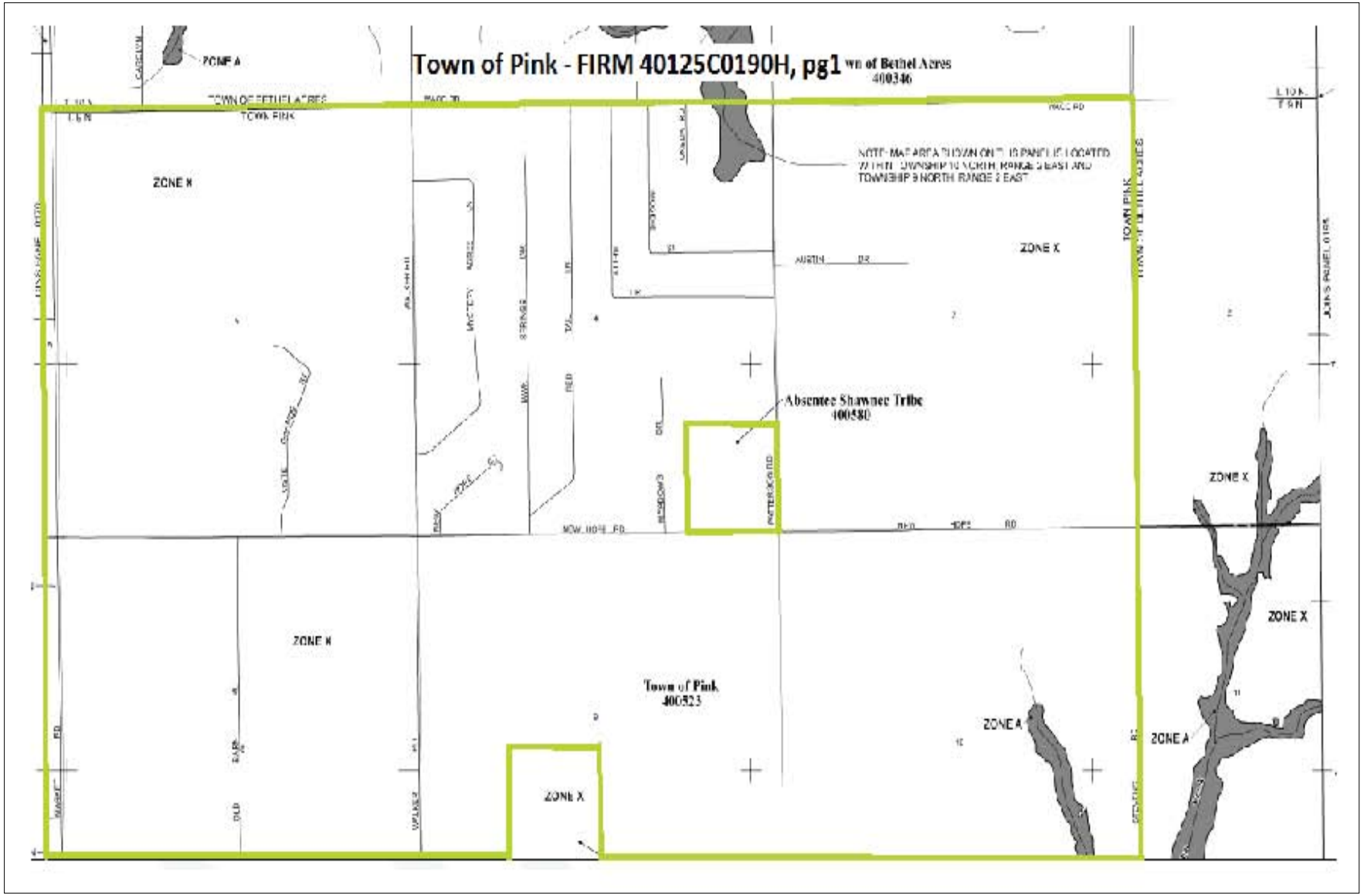
Town of Pink - FIRM 40125C0190H, pg1
ZONE A
ZONE X
ZONE X
Absentee Shawnee Tribe
400580
ZONE X
ZONE X
ZONE X
Town of Pink
400523
ZONE A
ZONE A
ZONE X

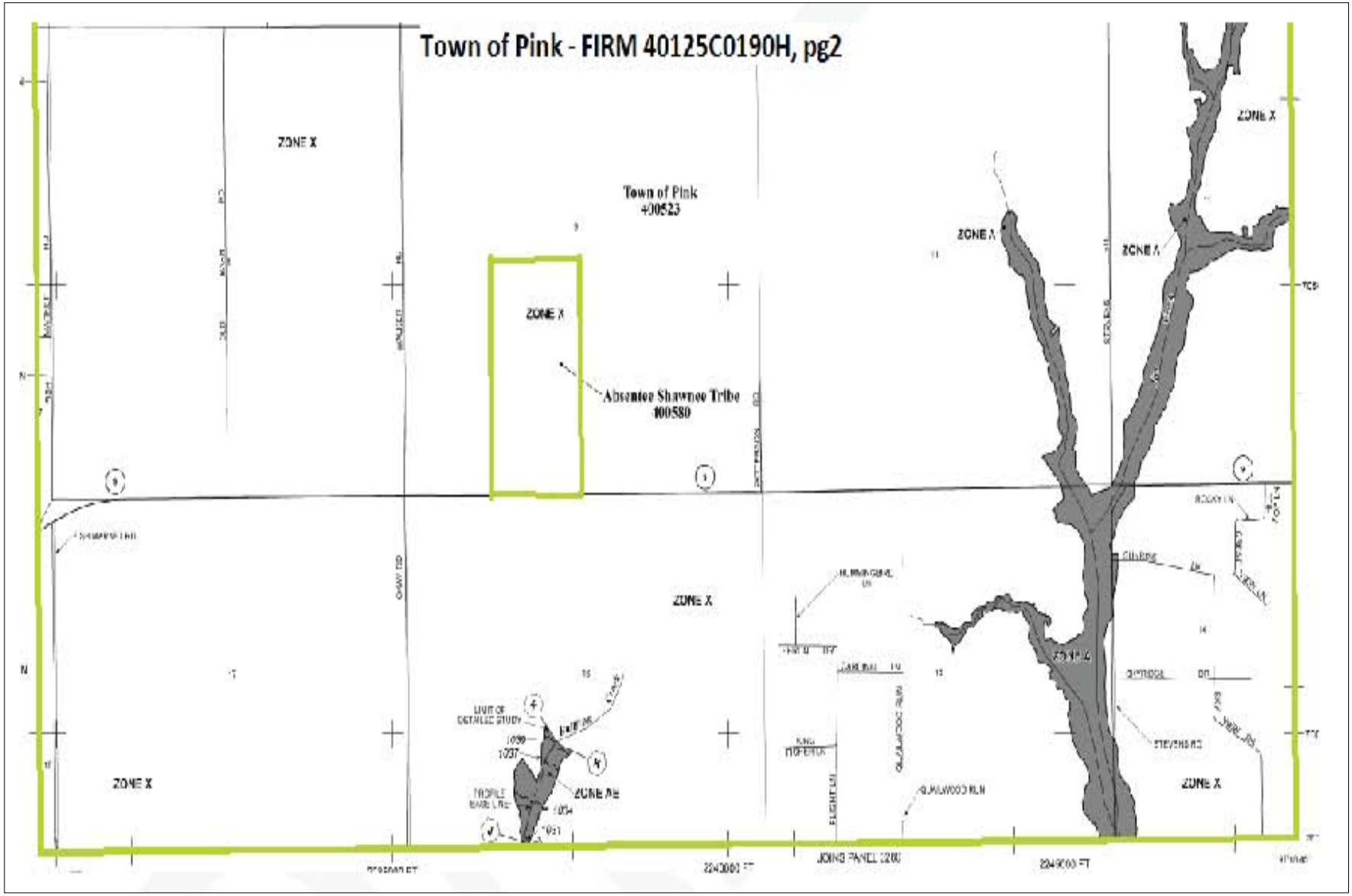
Town of Pink - FIRM 40125C0190H, pg2
ZONE X
Town of Pink
400523
ZONE X
Absentee Shawnee Tribe
400580
ZONE X
ZONE X
ZONE X
ZONE X
ZONE X
ZONE X
ZONE AE
LIMIT OF DETAILED STUDY
PROFILE BASE LINE
JOINS PANEL 0200
2243000 FT
2249000 FT

Town of Pink - FIRM 40125C0195H
TOWN OF BETHEL ACRES
TOWN OF PINK
TOWN OF BETHEL ACRES
POTTAWATOMIE COUNTY
NEW HOPE
ZONE A
11
12
TOWN OF PINK
POTTAWATOMIE COUNTY
JUANITA SPUR
LN
JUANITA
Town of Pink
400523
LN
PINES
TALL
ZONI
14
13
ZONE X
102
5'00"
97°03'45"
2250000 FT
2255000 FT

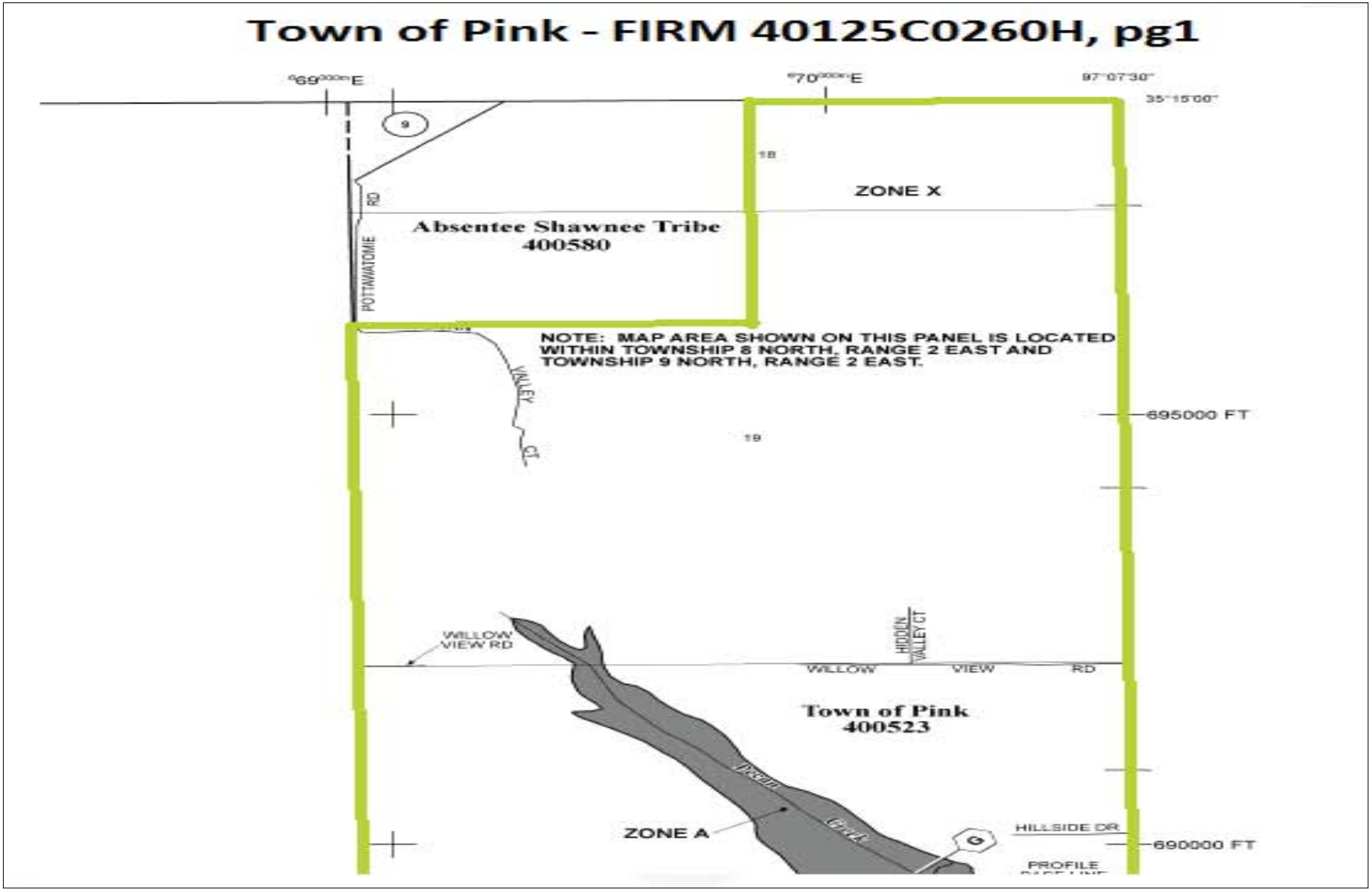
Town of Pink - FIRM 40125C0260H, pg1
697000mE
707000mE
97°07'30"
35°15'00"
9
18
ZONE X
RD
POTTAWATOMIE
Absentee Shawnee Tribe
400580
NOTE: MAP AREA SHOWN ON THIS PANEL IS LOCATED WITHIN TOWNSHIP 8 NORTH, RANGE 2 EAST AND TOWNSHIP 9 NORTH, RANGE 2 EAST.
VALLEY CT
695000 FT
19
WILLOW VIEW RD
HIDDEN VALLEY CT
WILLOW VIEW RD
Town of Pink
400523
Deep Creek
ZONE A
HILLSIDE DR
690000 FT
PROFILE

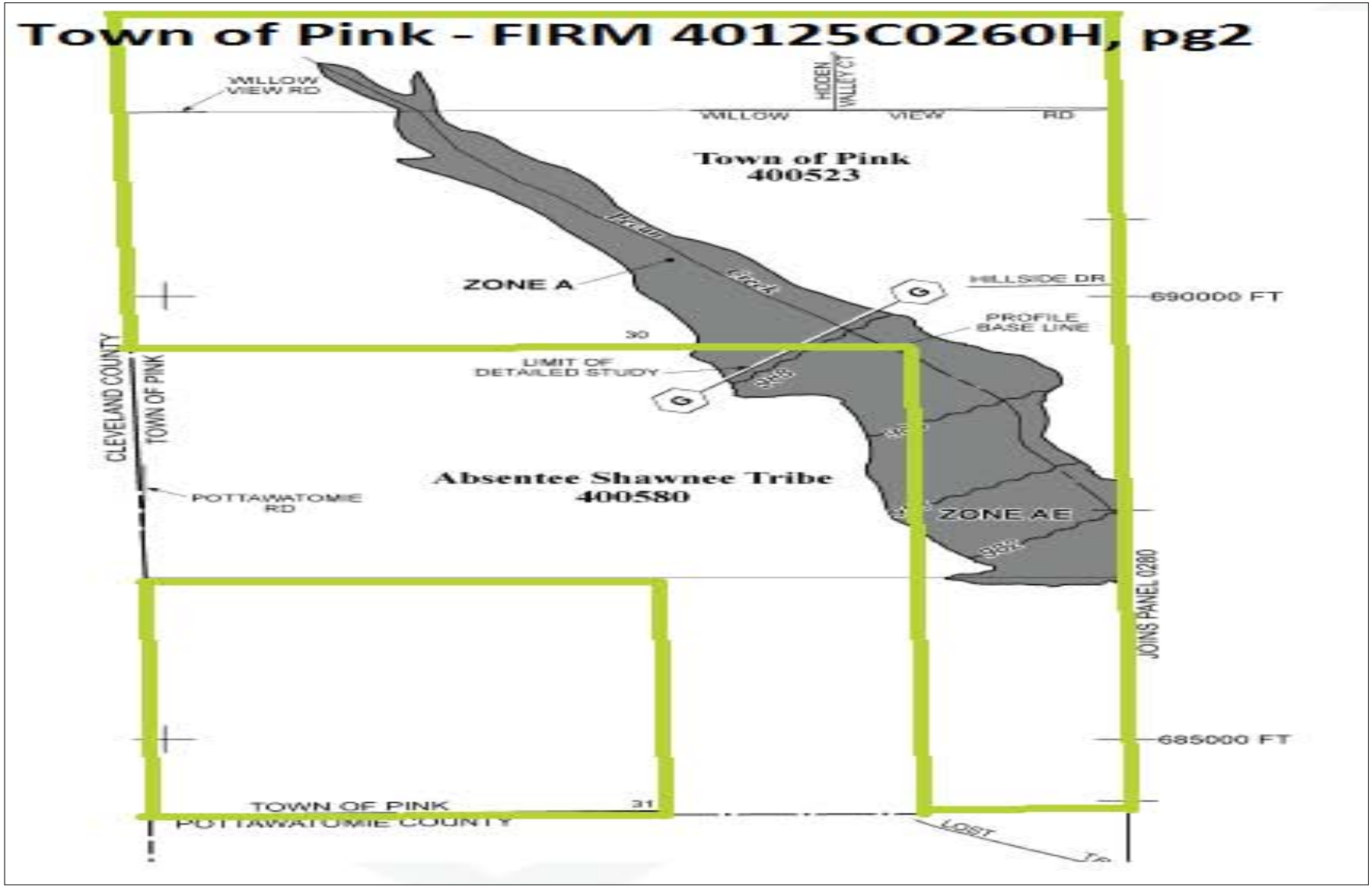
Town of Pink - FIRM 40125C0260H, pg2
WILLOW VIEW RD
HIDDEN VALLEY CT
WILLOW VIEW RD
Town of Pink
400523
ZONE A
HILLSIDE DR
690000 FT
PROFILE BASE LINE
30
LIMIT OF DETAILED STUDY
CLEVELAND COUNTY
TOWN OF PINK
POTTAWATOMIE RD
Absentee Shawnee Tribe
400580
ZONE AE
JOINS PANEL 0280
685000 FT
TOWN OF PINK
POTTAWATOMIE COUNTY
31
LOST

Town of Pink - FIRM 40125C0270H
Unincorporated Areas
400496
97°07'30"
35°11'15"
675000 FT
PROFILE BASE LINE
ZONE X
ZONE AE
FISH MARKET RD
ZONE A
LIMIT OF STUDY
ZONE X
HOPE RD
Town of Pink
400523
670000 FT
18
POTTAWATOMIE RD
NOTE: MAP AREA SHOWN ON THIS PANEL IS LOCATED WITHIN TOWNSHIP 8 NORTH, RANGE 2 EAST.
TOWN OF PINK
MARS HILL RD

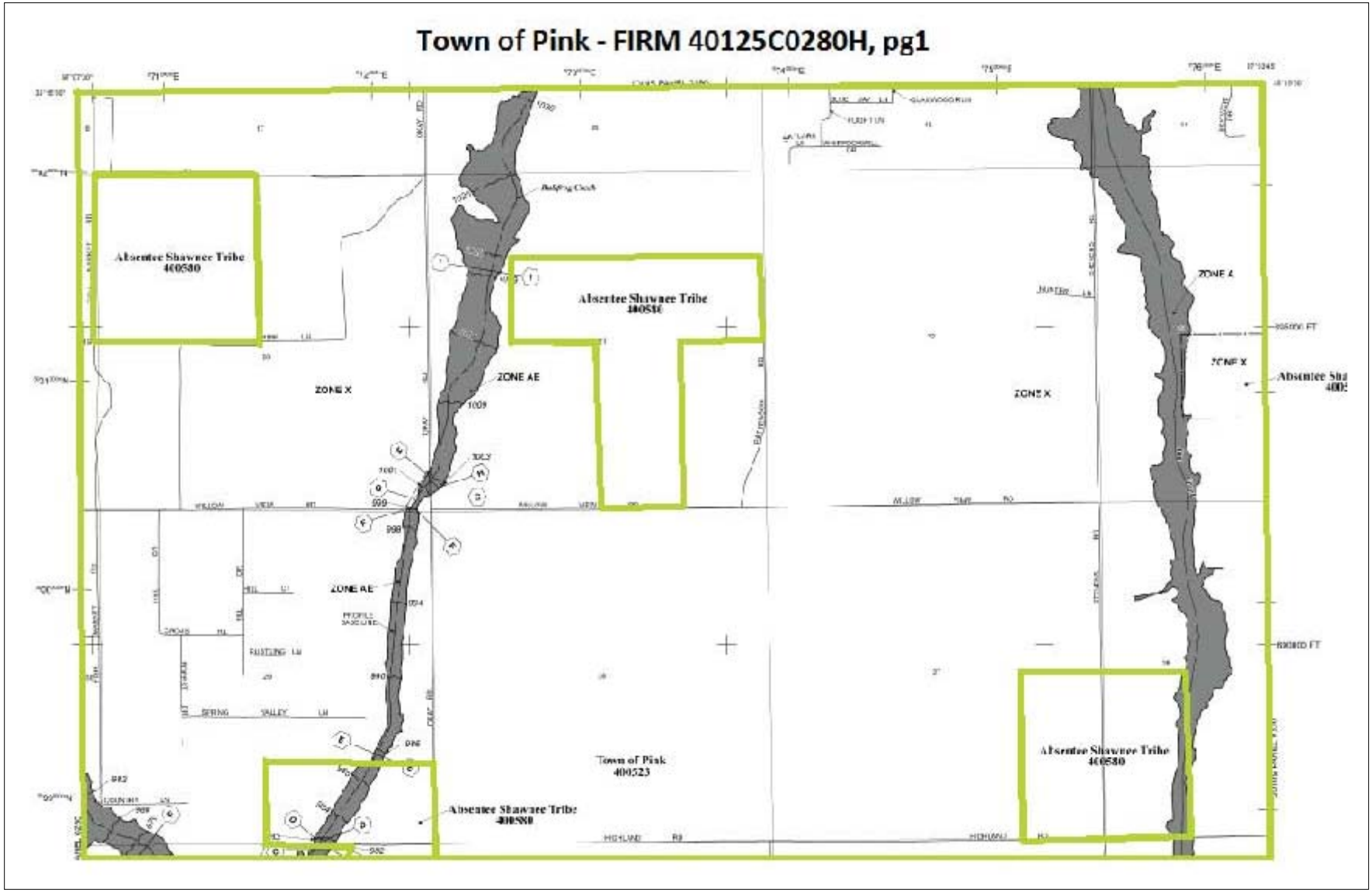
Town of Pink - FIRM 40125C0280H, pg1
Absentee Shawnee Tribe
400580
Absentee Shawnee Tribe
400580
ZONE X
ZONE AE
ZONE X
ZONE A
ZONE X
ZONE AE
Town of Pink
400523
Absentee Shawnee Tribe
400580
Absentee Shawnee Tribe
400580

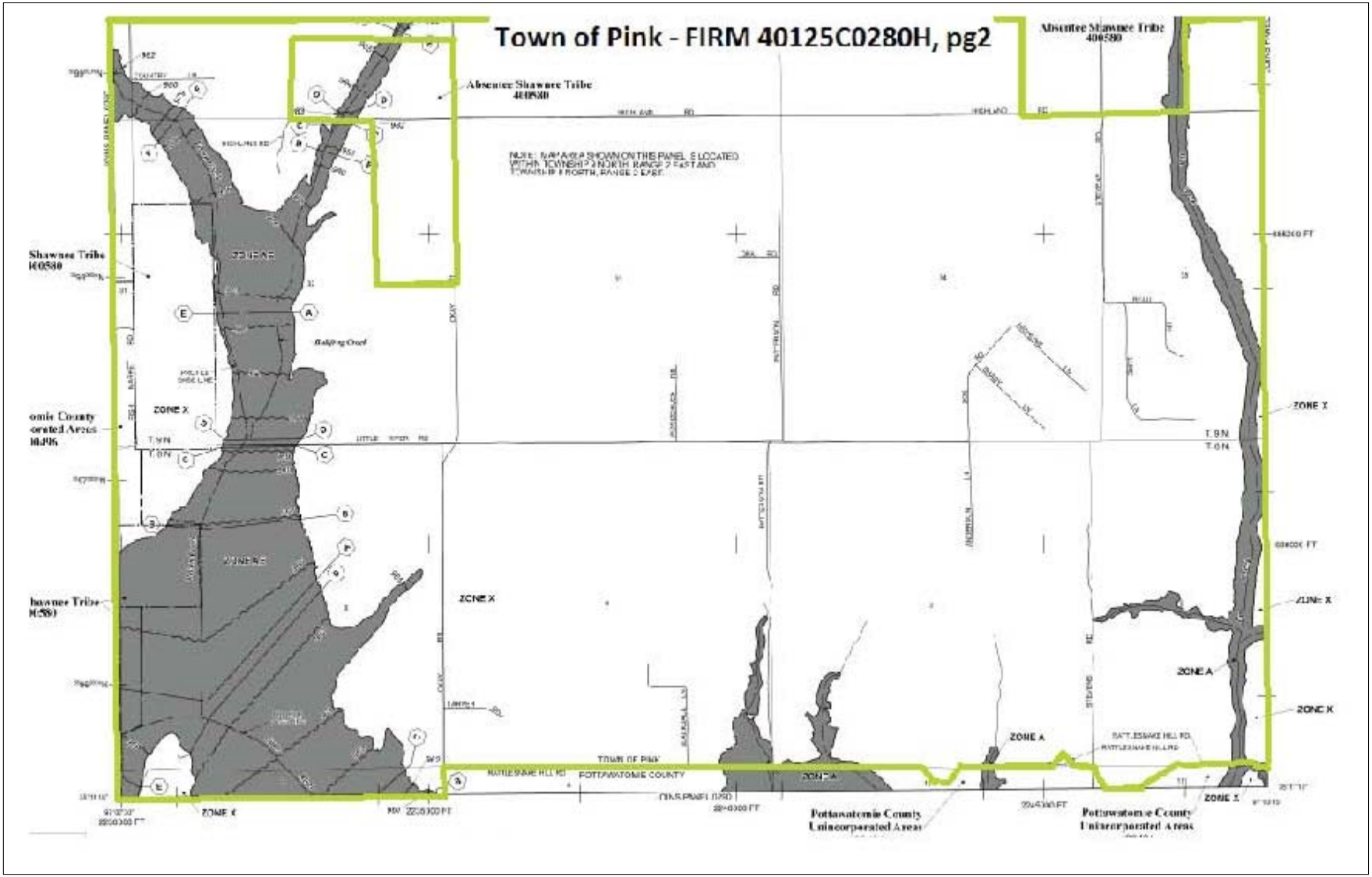
Town of Pink - FIRM 40125C0280H, pg2
Absentee Shawnee Tribe
400580
Shawnee Tribe
ZONE X
ZONE A
TOWN OF PINK
POTTAWATOMIE COUNTY
Pottawatomie County
Unincorporated Areas

Town of Pink - FIRM 40125C0290H
ZONE AE
FISH MARKET RD
ZONE X
ZONE AE
ZONE X
Town of Pink
400523
960
FISH MARKET RD
TOWN OF PINK
POTTAWATOMIE COUNTY
MARS HILL RD

Town of Pink - FIRM 40125C0300H
SCALE OF 1"=1000'
: 40125C0280
JOINS PANEL 0195
ZONE A
ZONE X
ZONE X
ZONE A
ZONE X
ZONE A
ZONE A
ZONE A
ZONE A
SUNRISE OAKS DR
INDIAN SPRINGS RD
CHEYENNE ST
WILLOW VIEW RD
TURKEY HILL RD
CREEK LN
HIGH MEADOW DR
TALL OAKS DR
LOGGENS RD
TIGER LAKE RD
POTTAWATOMIE COUNTY
HIGHLAND RD
Town of Pink
400523
Absentee Shawnee Tribe
400580
Pottawatomie County
Unincorporated Areas
400496
T. 9 N.
T. 8 N.
DRUMMOND RD
POST OAKS LN
RATTLESNAKE HILL RD

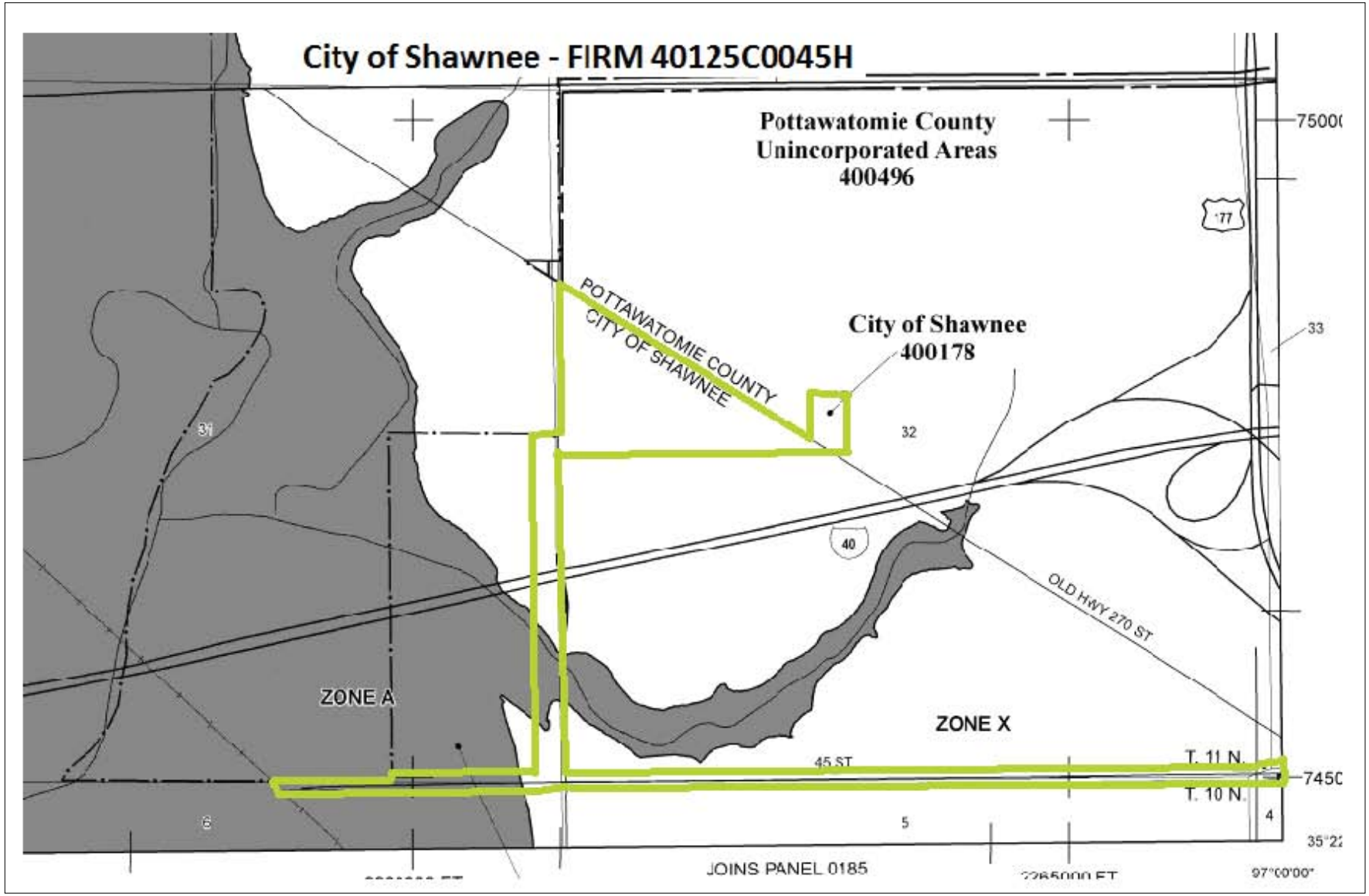
City of Shawnee - FIRM 40125C0045H
Pottawatomie County
Unincorporated Areas
400496
City of Shawnee
400178
POTTAWATOMIE COUNTY
CITY OF SHAWNEE
ZONE A
ZONE X
OLD HWY 270 ST
45 ST
T. 11 N.
T. 10 N.
JOINS PANEL 0185
40
31
32
33
5
4
6
77
7500(
7450
35°22
97°00'00"

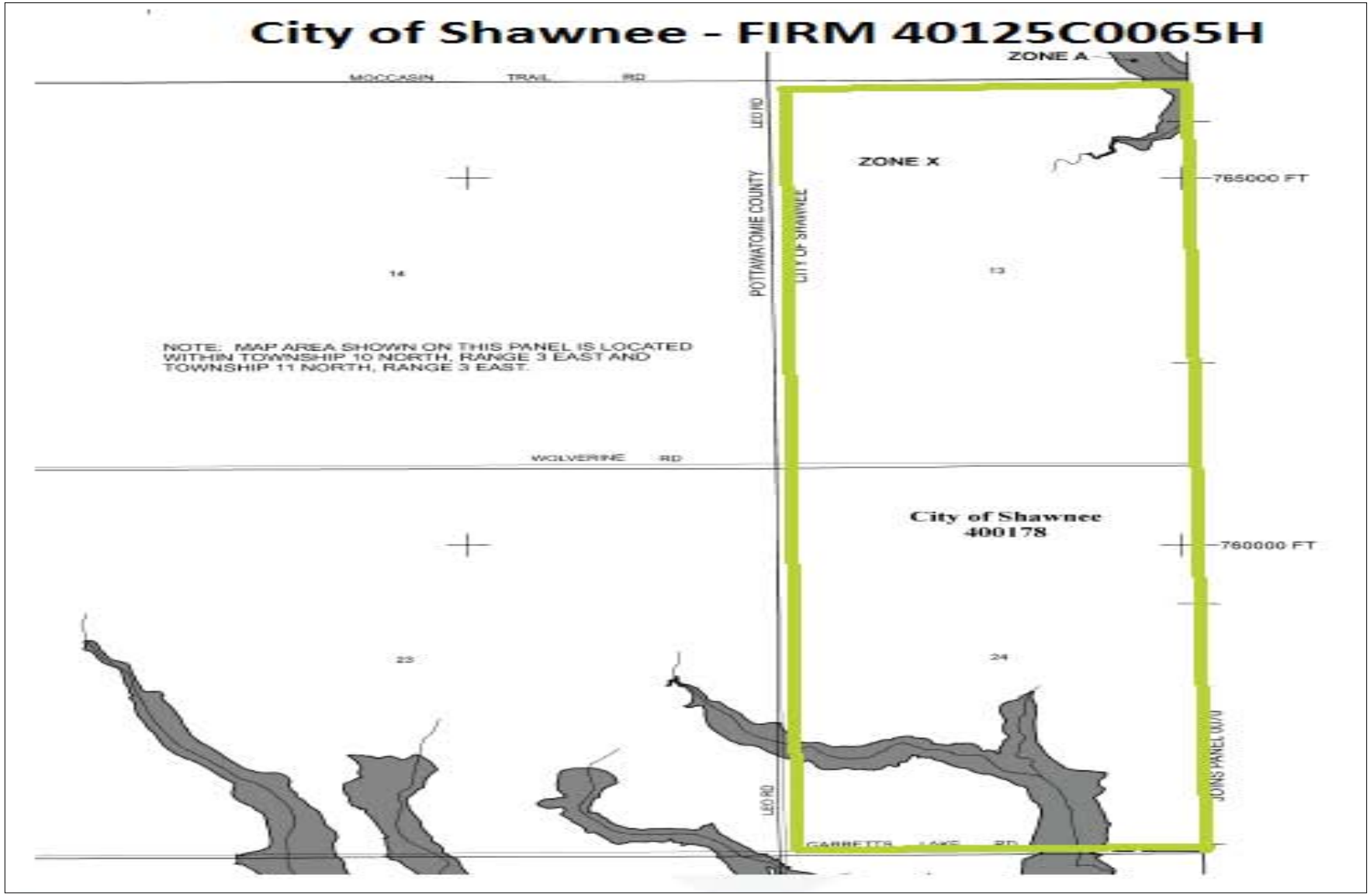
City of Shawnee – FIRM 40125C0065H
ZONE A
MOCCASIN TRAIL RD
LEO RD
POTTAWATOMIE COUNTY
CITY OF SHAWNEE
ZONE X
765000 FT
14
13
NOTE: MAP AREA SHOWN ON THIS PANEL IS LOCATED WITHIN TOWNSHIP 10 NORTH, RANGE 3 EAST AND TOWNSHIP 11 NORTH, RANGE 3 EAST.
WOLVERINE RD
City of Shawnee
400178
760000 FT
23
24
LEO RD
JOINS PANEL LW/O
CARRETTA LANE RD

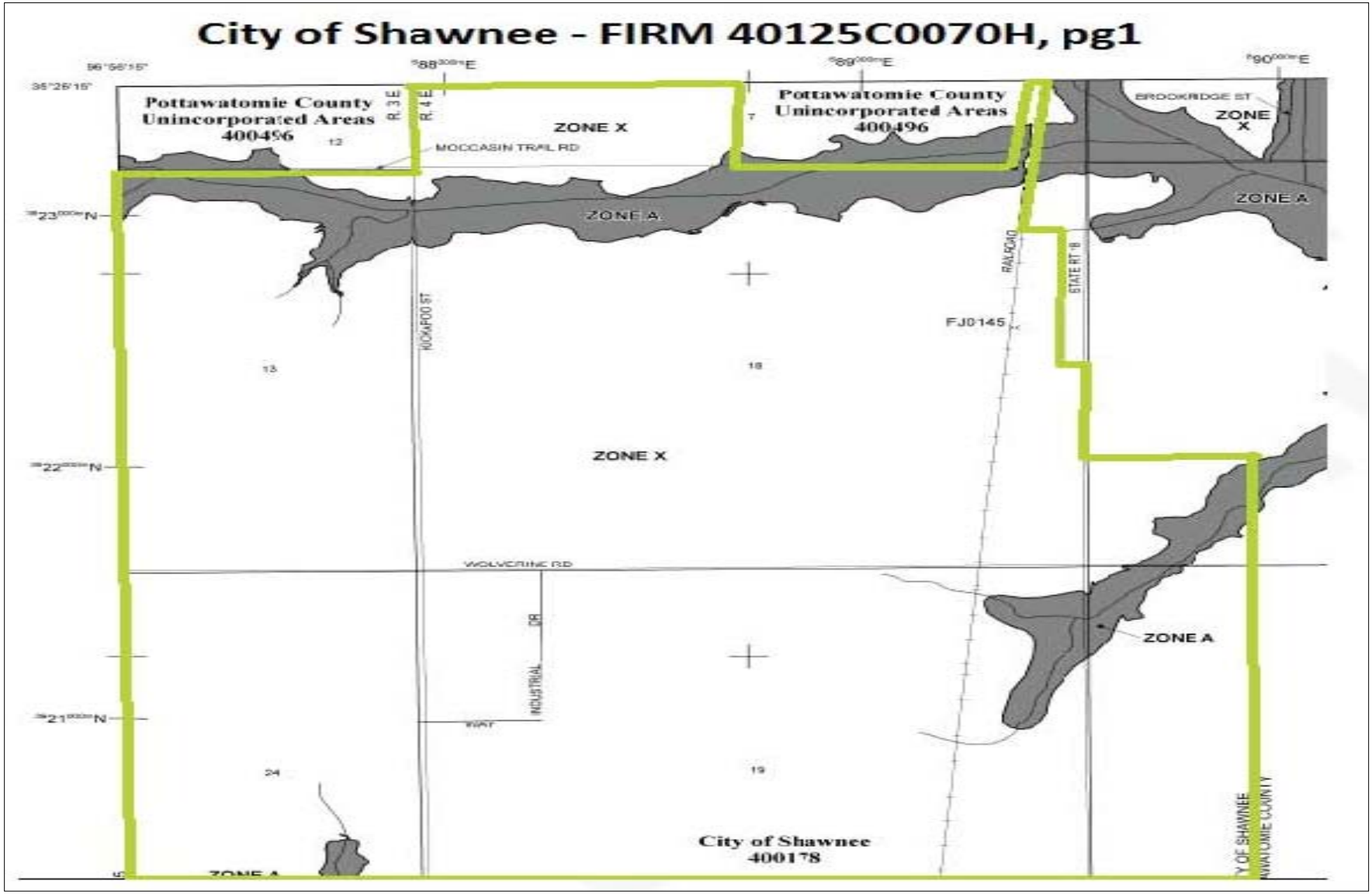
City of Shawnee - FIRM 40125C0070H, pg1
Pottawatomie County
Unincorporated Areas
400496
ZONE X
MOCCASIN TRAIL RD
ZONE A
BROOKRIDGE ST
ZONE X
ZONE A
RAILROAD
STATE RT 18
FJ0145
KICKAPOO ST
ZONE X
WOLVCRINE RD
INDUSTRIAL DR
WAT
ZONE A
City of Shawnee
400178
ZONE A
CITY OF SHAWNEE
POTTAWATOMIE COUNTY

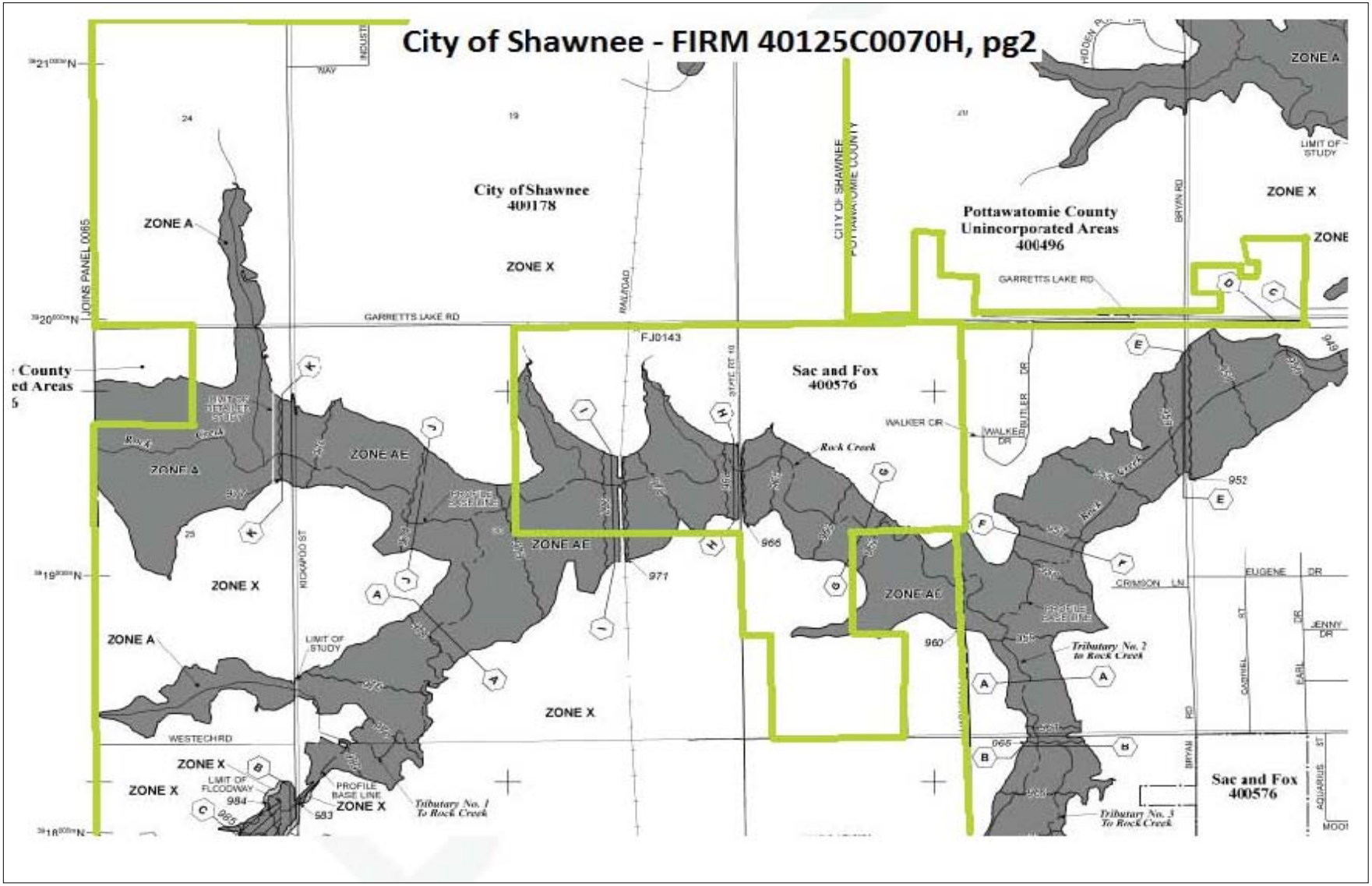
City of Shawnee - FIRM 40125C0070H, pg2
City of Shawnee
400178
Pottawatomie County
Unincorporated Areas
400496
Sac and Fox
400576
ZONE A
ZONE X
ZONE AE
GARRETTS LAKE RD
WESTECH RD
WALKER DR
CRIMSON LN
EUGENE DR
JENNY DR
BRYAN RD
KICKAPOO ST
RAILROAD
CITY OF SHAWNEE
POTTAWATOMIE COUNTY
JOINS PANEL 0065
LIMIT OF STUDY
LIMIT OF FLOODWAY
PROFILE BASE LINE
Rock Creek
Tributary No. 1 To Rock Creek
Tributary No. 2 to Rock Creek
Tributary No. 3 To Rock Creek
FJ0143
971
966
960
952
984
983

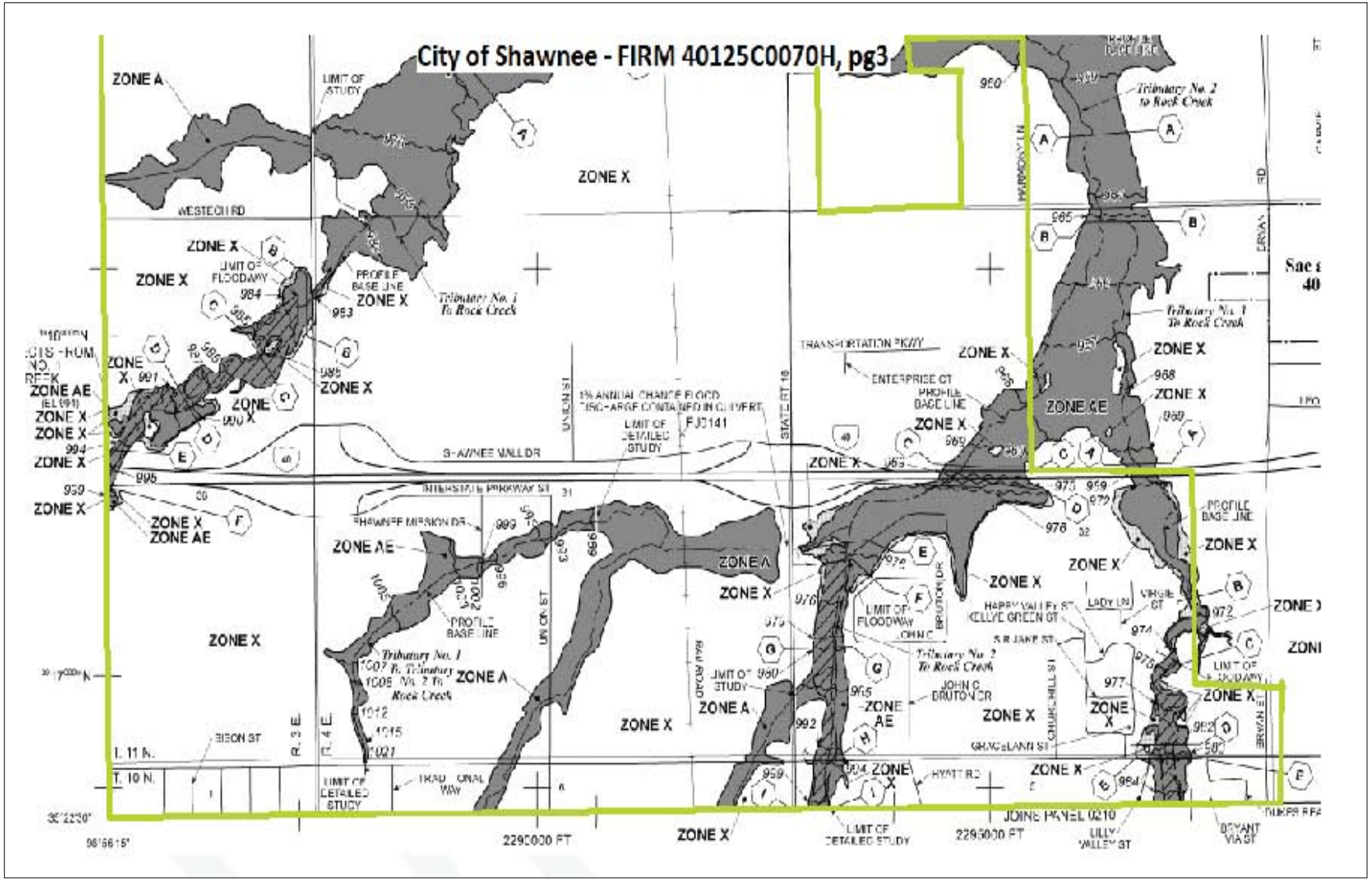
City of Shawnee - FIRM 40125C0070H, pg3
ZONE A
ZONE X
ZONE AE
LIMIT OF STUDY
WESTECH RD
LIMIT OF FLOODWAY
PROFILE BASE LINE
Tributary No. 1 To Rock Creek
Tributary No. 2 to Rock Creek
TRANSPORTATION PKWY
ENTERPRISE CT
SHAWNEE MALL DR
INTERSTATE PARKWAY ST
SHAWNEE MISSION DR
UNION ST
STATE RT 18
HARMONY LN
BRUTON DR
JOHN C BRUTON DR
HAPPY VALLEY ST
KELLYE GREEN ST
LADY LN
VIRGIE ST
S R JAKE ST
CHURCHILL ST
GRACELAND ST
HYATT RD
BISON ST
T. 11 N.
T. 10 N.
R. 3 E.
R. 4 E.
2290000 FT
2295000 FT
JOINE PANEL 0210
LILLY VALLEY ST
BRYANT VIA ST

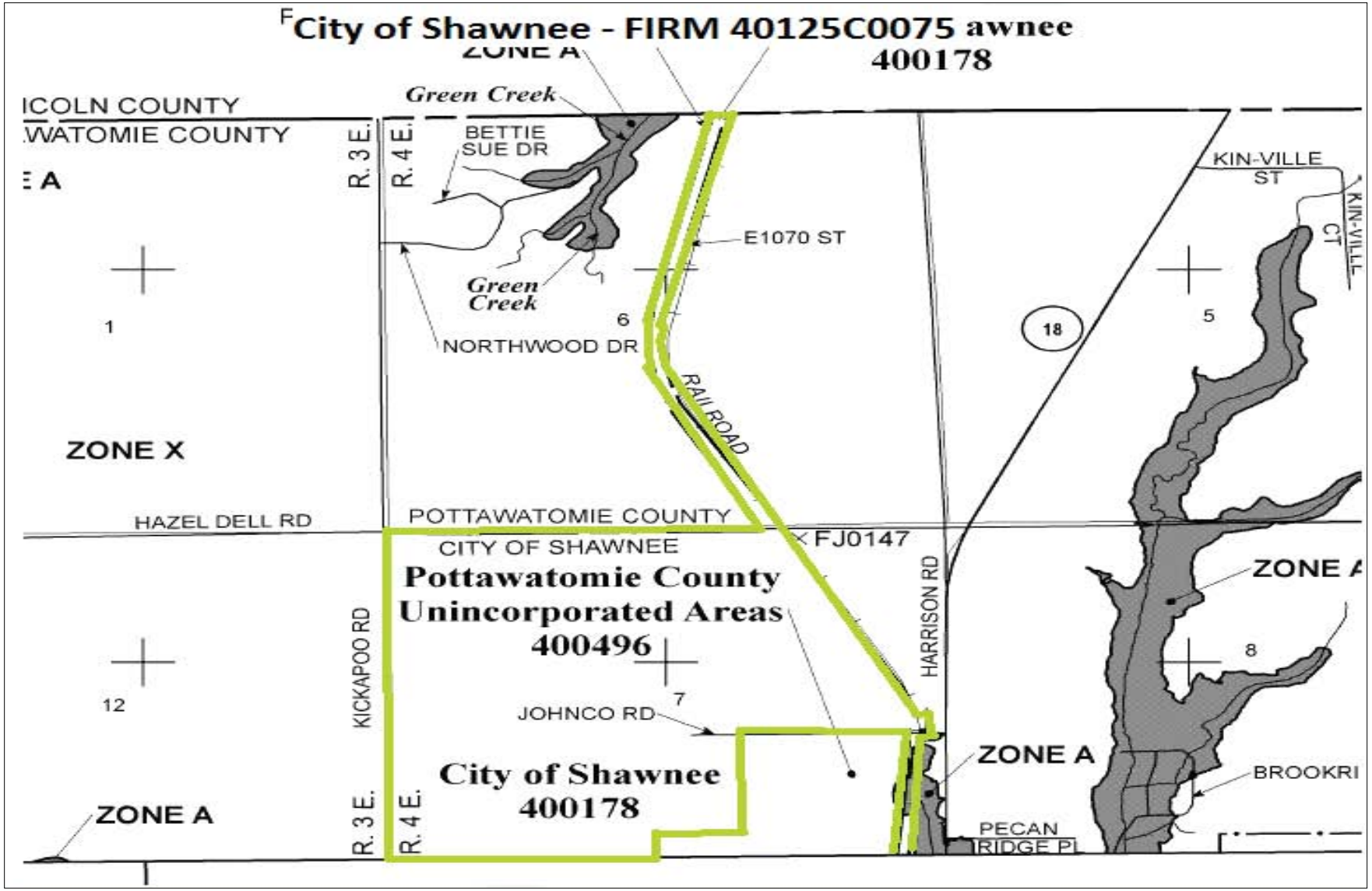
FCity of Shawnee - FIRM 40125C0075 awnee
400178
ZONE A
ICOLN COUNTY
WATOMIE COUNTY
E A
Green Creek
BETTIE SUE DR
R. 3 E.
R. 4 E.
E1070 ST
Green Creek
NORTHWOOD DR
6
1
18
5
KIN-VILLE ST
KIN-VILLE CT
RAILROAD
ZONE X
HAZEL DELL RD
POTTAWATOMIE COUNTY
CITY OF SHAWNEE
FJ0147
Pottawatomie County
Unincorporated Areas
400496
HARRISON RD
ZONE A
8
KICKAPOO RD
12
7
JOHNCO RD
City of Shawnee
400178
ZONE A
BROOKRI
ZONE A
PECAN RIDGE PL

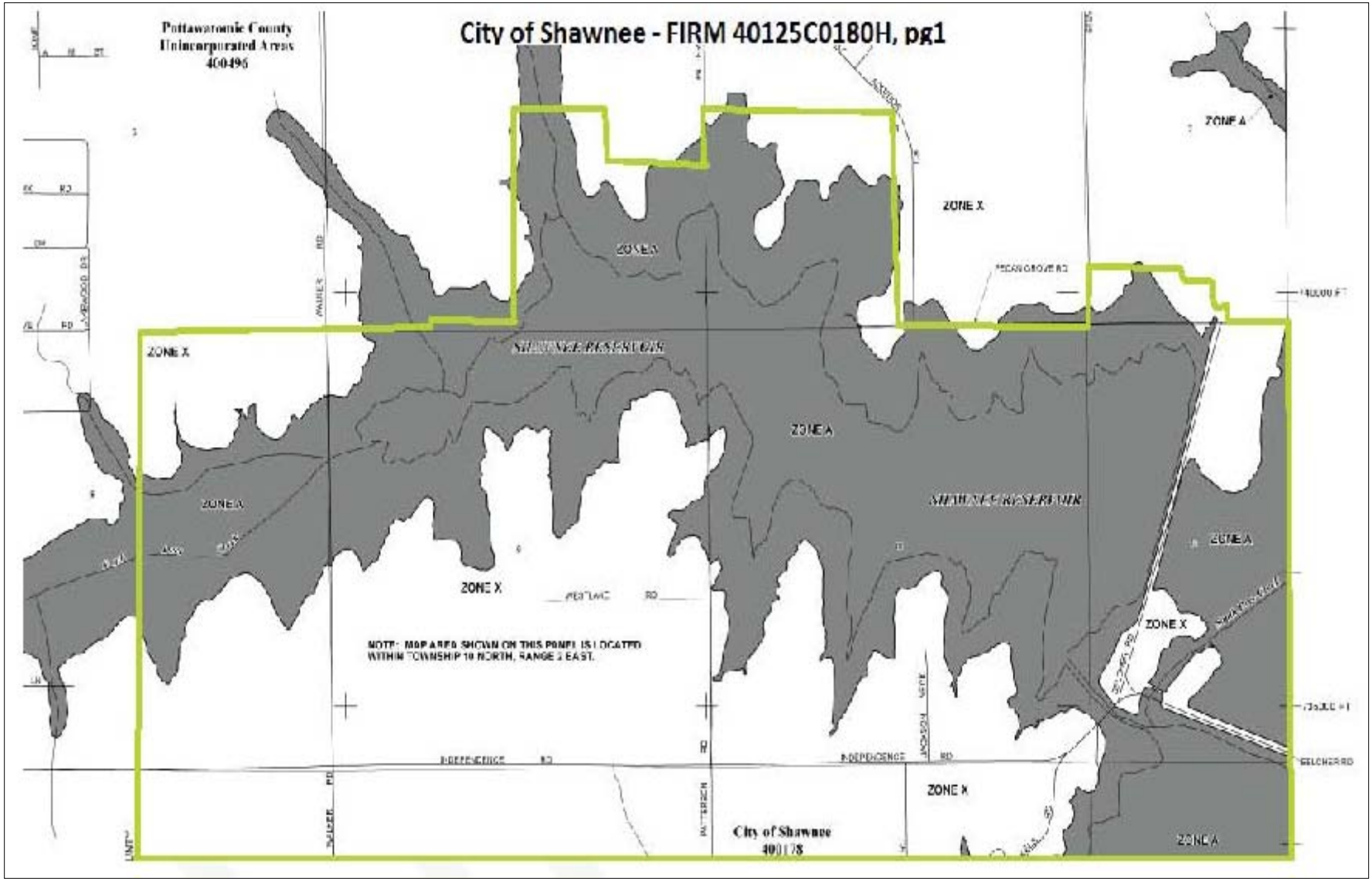
City of Shawnee - FIRM 40125C0180H, pg1
Pottawatomie County
Unincorporated Areas
400496
ZONE A
ZONE X
ZONE A
ZONE X
ZONE A
ZONE A
ZONE X
ZONE X
ZONE A
ZONE X
ZONE A
City of Shawnee
400178

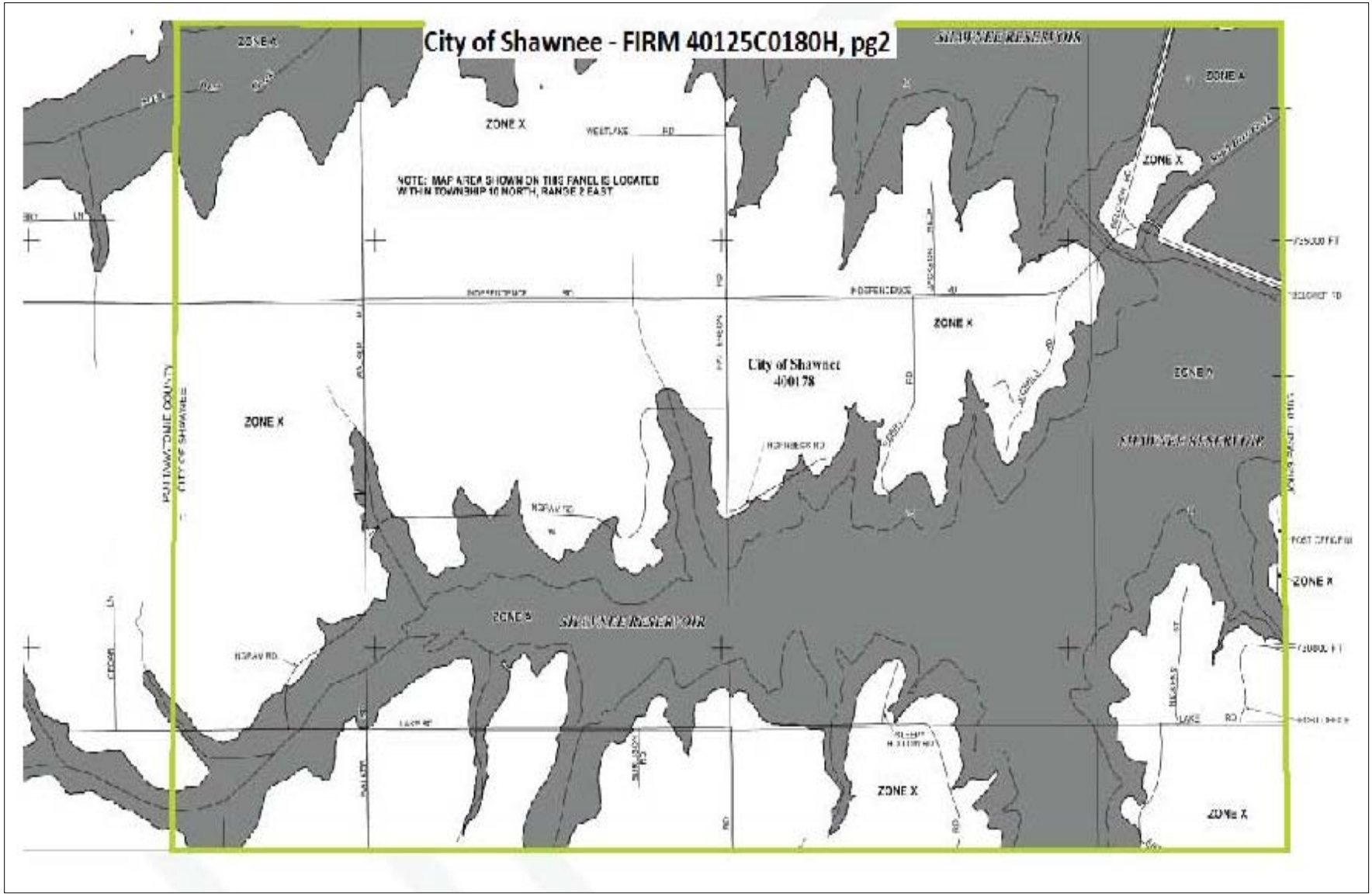
City of Shawnee - FIRM 40125C0180H, pg2
ZONE A
ZONE X
NOTE: MAP AREA SHOWN ON THIS PANEL IS LOCATED WITHIN TOWNSHIP 10 NORTH, RANGE 2 EAST
ZONE X
City of Shawnee
400178
ZONE X
ZONE A
SHAWNEE RESERVOIR
ZONE A
SHAWNEE RESERVOIR
ZONE X
ZONE X
ZONE X

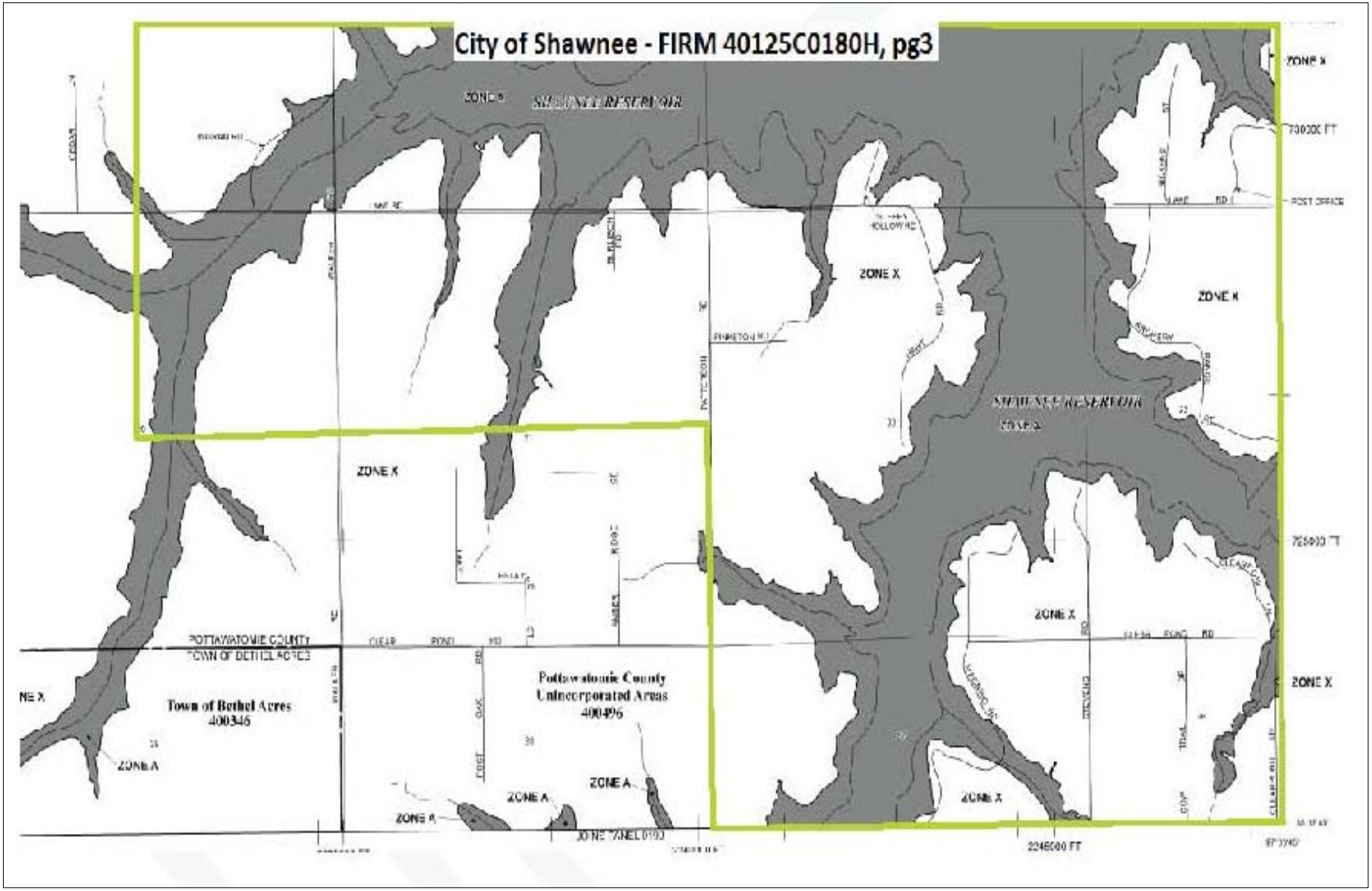
City of Shawnee - FIRM 40125C0180H, pg3
ZONE X
ZONE X
ZONE X
ZONE X
ZONE X
ZONE X
ZONE A
ZONE A
ZONE A
ZONE A
POTTAWATOMIE COUNTY
Town of Bethel Acres
400346
Pottawatomie County
Unincorporated Areas
400496

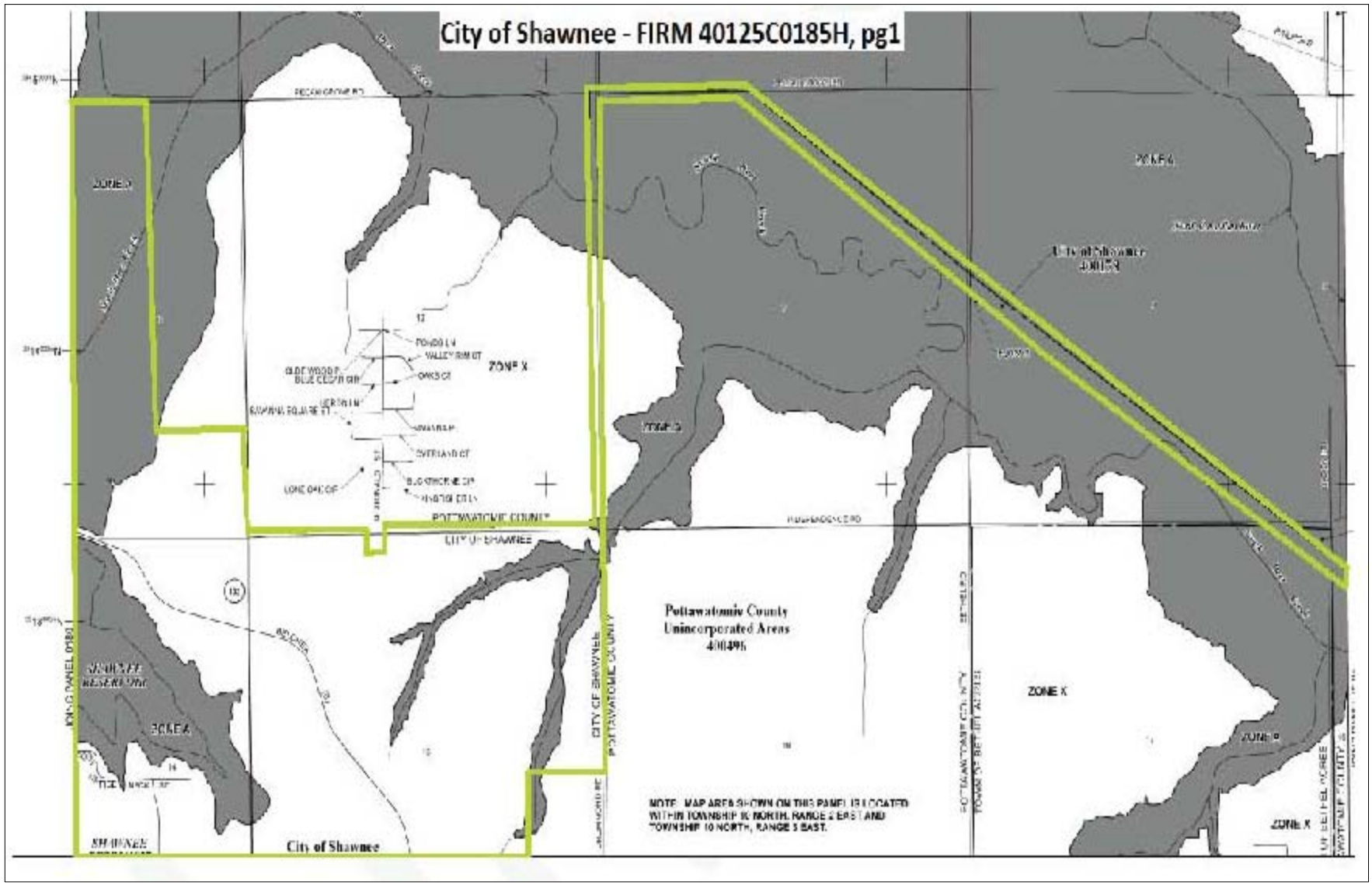
City of Shawnee - FIRM 40125C0185H, pg1
ZONE X
ZONE A
Pottawatomie County
Unincorporated Areas
400496
City of Shawnee
ZONE X

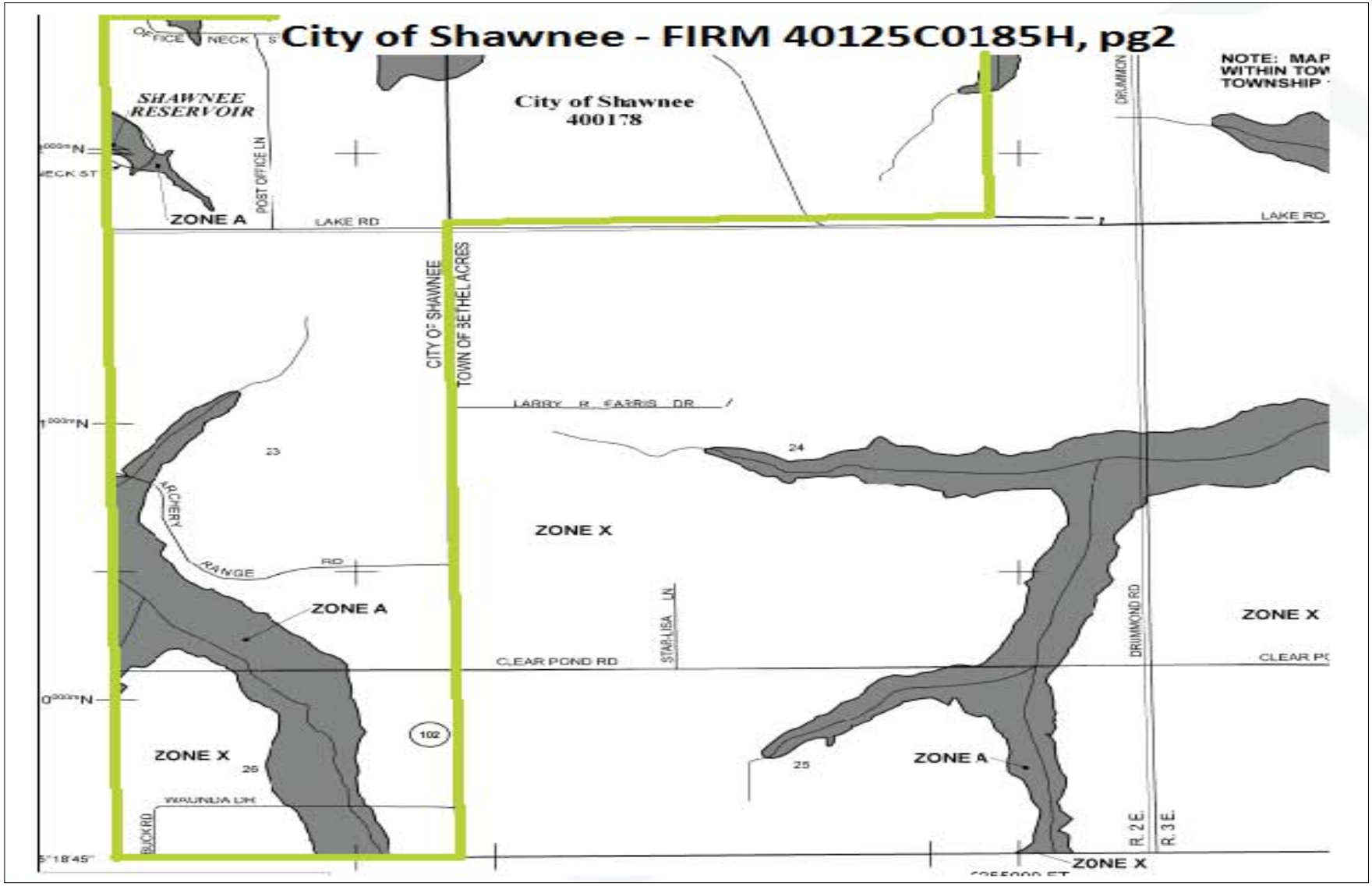
City of Shawnee - FIRM 40125C0185H, pg2
SHAWNEE RESERVOIR
City of Shawnee
400178
NOTE: MAP WITHIN TOW TOWNSHIP
ZONE A
LAKE RD
POST OFFICE LN
CITY OF SHAWNEE
TOWN OF BETHEL ACRES
LARRY R. FARRIS DR
ZONE X
ARCHERY RANGE RD
ZONE A
STAR-LISA LN
CLEAR POND RD
DRUMMOND RD
ZONE X
ZONE X
ZONE A
WAUNDA DR
BUCK RD
R. 2 E.
R. 3 E.
ZONE X

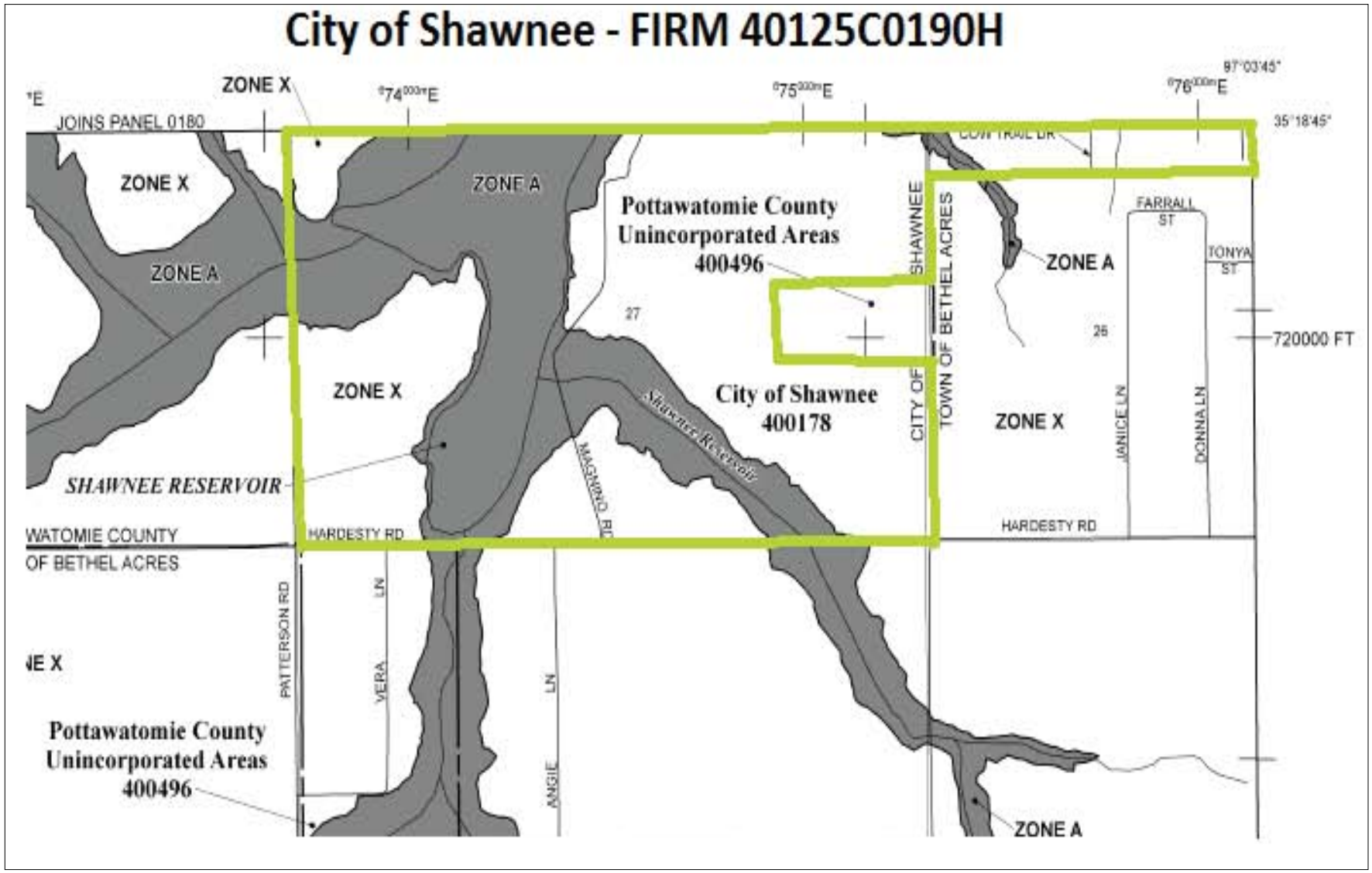
City of Shawnee - FIRM 40125C0190H
ZONE X
ZONE A
ZONE X
ZONE A
JOINS PANEL 0180
Pottawatomie County
Unincorporated Areas
400496
City of Shawnee
400178
ZONE X
ZONE A
ZONE X
ZONE A
SHAWNEE RESERVOIR
Shawnee Reservoir
HARDESTY RD
HARDESTY RD
WATOMIE COUNTY
OF BETHEL ACRES
CITY OF SHAWNEE
TOWN OF BETHEL ACRES
FARRALL ST
TONYA ST
JANICE LN
DONNA LN
PATTERSON RD
VERA LN
ANGIE LN
MAGNOLIA RD
Pottawatomie County
Unincorporated Areas
400496
720000 FT
35°18'45"
97°03'45"

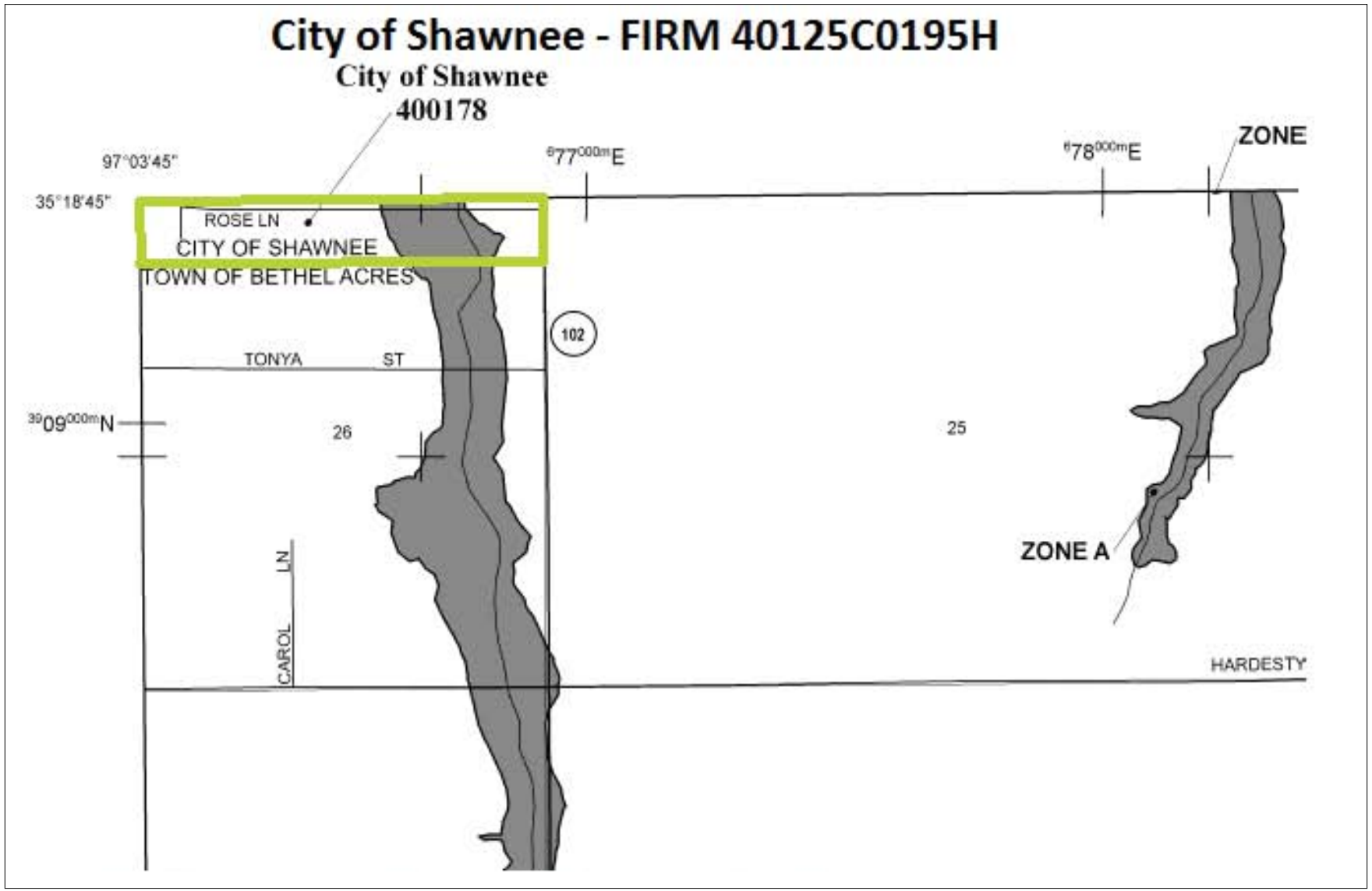
City of Shawnee - FIRM 40125C0195H
City of Shawnee
400178
97°03'45"
35°18'45"
6 77 000m E
6 78 000m E
ZONE
ROSE LN
CITY OF SHAWNEE
TOWN OF BETHEL ACRES
102
TONYA ST
3909 000m N
26
25
ZONE A
CAROL LN
HARDESTY

City of Shawnee - FIRM 40125C0205H
JOINS PANEL 0185
City of Shawnee
400178
Pottawatomie County
Unincorporated Areas
400496
ZONE X
ZONE A
Absentee Shawnee
Tribe 400580
POTTAWATOMIE COUNTY
TOWN OF BETHEL ACRES
LAKE RD
COKER RD
ACME RD

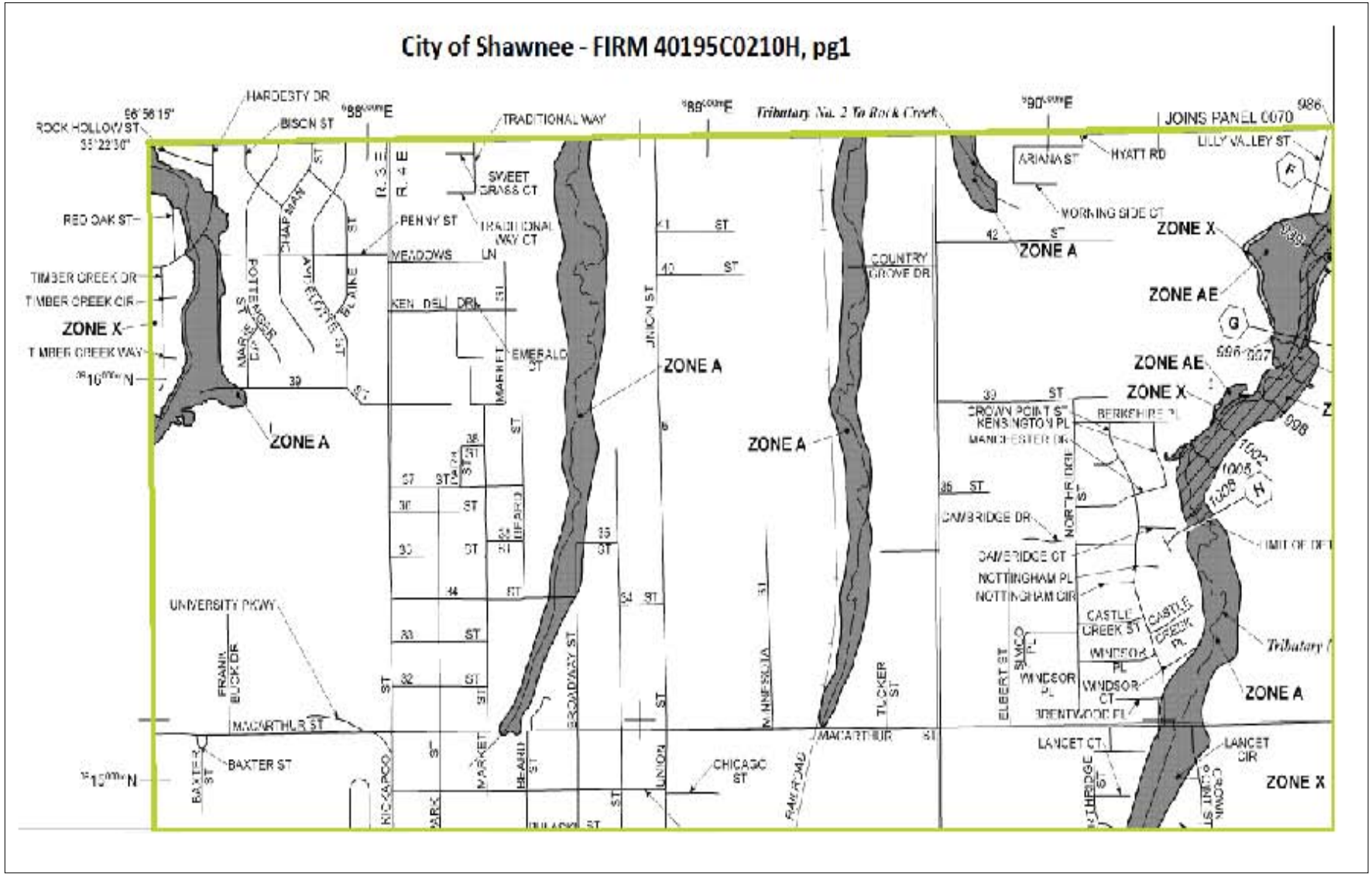
City of Shawnee - FIRM 40195C0210H, pg1
JOINS PANEL 0070
Tributary No. 2 To Rock Creek
ZONE A
ZONE X
ZONE AE
HARDESTY DR
BISON ST
ROCK HOLLOW ST
TRADITIONAL WAY
SWEET GRASS CT
PENNY ST
TRADITIONAL WAY CT
RED OAK ST
TIMBER CREEK DR
TIMBER CREEK CIR
TIMBER CREEK WAY
MEADOWS LN
KEN DEL DRL
EMERALD CT
UNION ST
COUNTRY GROVE DR
ARIANA ST
HYATT RD
MORNING SIDE CT
LILLY VALLEY ST
CROWN POINT ST
KENSINGTON PL
BERKSHIRE PL
MANCHESTER DR
CAMBRIDGE DR
CAMBRIDGE CT
NOTTINGHAM PL
NOTTINGHAM CIR
CASTLE CREEK ST
WINDSOR PL
WINDSOR CT
BRENTWOOD PL
LANCET CT
LANCET CIR
UNIVERSITY PKWY
FRANK BUCK DR
MACARTHUR ST
BAXTER ST
CHICAGO ST
BROADWAY ST
MINNESOTA
TUCKER ST
ELBERT ST
NORTHRIDGE ST
CROWN POINT ST
MARKET
BEARD
KICKAPOO
PARK
BULASKI ST
RAILROAD
Tributary

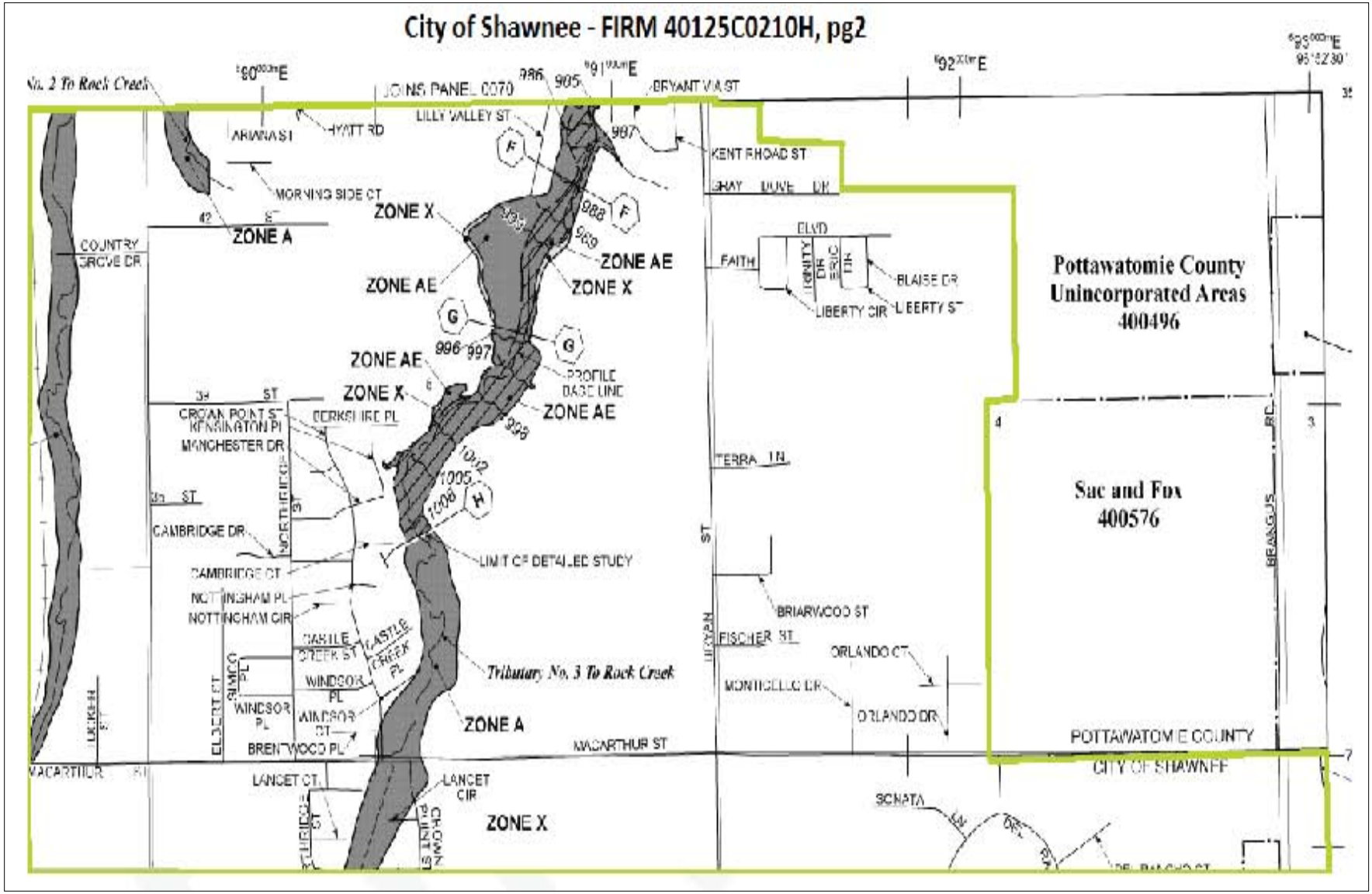
City of Shawnee - FIRM 40125C0210H, pg2
No. 2 To Rock Creek
JOINS PANEL 0070
BRYANT VIA ST
LILLY VALLEY ST
ARIANA ST
HYATT RD
KENT RHOAD ST
MORNING SIDE CT
ZONE X
ZONE A
ZONE AE
COUNTRY GROVE DR
FAITH
BLAISE DR
LIBERTY CIR
LIBERTY ST
Pottawatomie County
Unincorporated Areas
400496
PROFILE BASE LINE
CROWN POINT ST
KENSINGTON PL
BERKSHIRE PL
MANCHESTER DR
TERRA LN
Sac and Fox
400576
CAMBRIDGE DR
CAMBRIDGE CT
LIMIT OF DETAILED STUDY
NOTTINGHAM PL
NOTTINGHAM CIR
BRIARWOOD ST
FISCHER ST
ORLANDO CT
MONTICELLO DR
ORLANDO DR
Tributary No. 3 To Rock Creek
WINDSOR PL
WINDSOR CT
BRENTWOOD PL
MACARTHUR ST
POTTAWATOMIE COUNTY
CITY OF SHAWNEE
LANCET CT
LANCET CIR
SONATA
BRANGUS RD

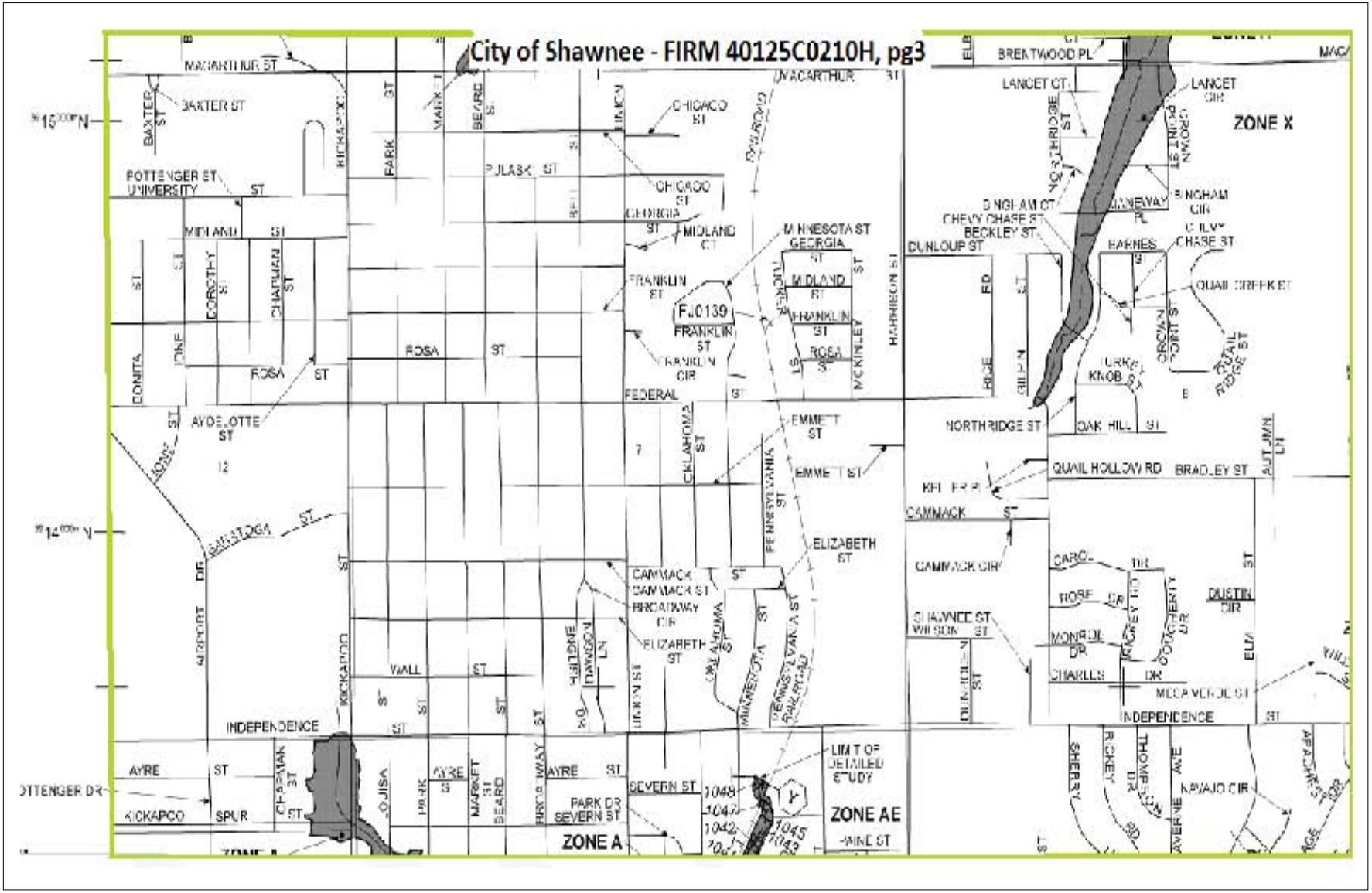
City of Shawnee - FIRM 40125C0210H, pg3
ZONE X
ZONE A
ZONE AE
FJ0139
MACARTHUR ST
BAXTER ST
POTTENGER ST
UNIVERSITY ST
MIDLAND ST
ROSA ST
AYDELOTTE ST
FEDERAL ST
FRANKLIN ST
CHICAGO ST
GEORGIA ST
MINNESOTA ST
EMMETT ST
ELIZABETH ST
CAMMACK ST
BROADWAY CIR
WALL ST
INDEPENDENCE ST
AYRE ST
KICKAPOO SPUR
SEVERN ST
PARK DR
LIMIT OF DETAILED STUDY
BRENTWOOD PL
LANCET CT
LANCET CIR
BINGHAM CT
CHEVY CHASE ST
BECKLEY ST
DUNLOUP ST
HARNES ST
QUAIL CREEK ST
NORTHRIDGE ST
OAK HILL ST
QUAIL HOLLOW RD
BRADLEY ST
CAMMACK CIR
SHAWNEE ST
WILSON ST
MONROE DR
CHARLES DR
MESA VERDE ST
DUSTIN CIR
NAVAJO CIR
PAINE ST
1048
1047
1042
1045

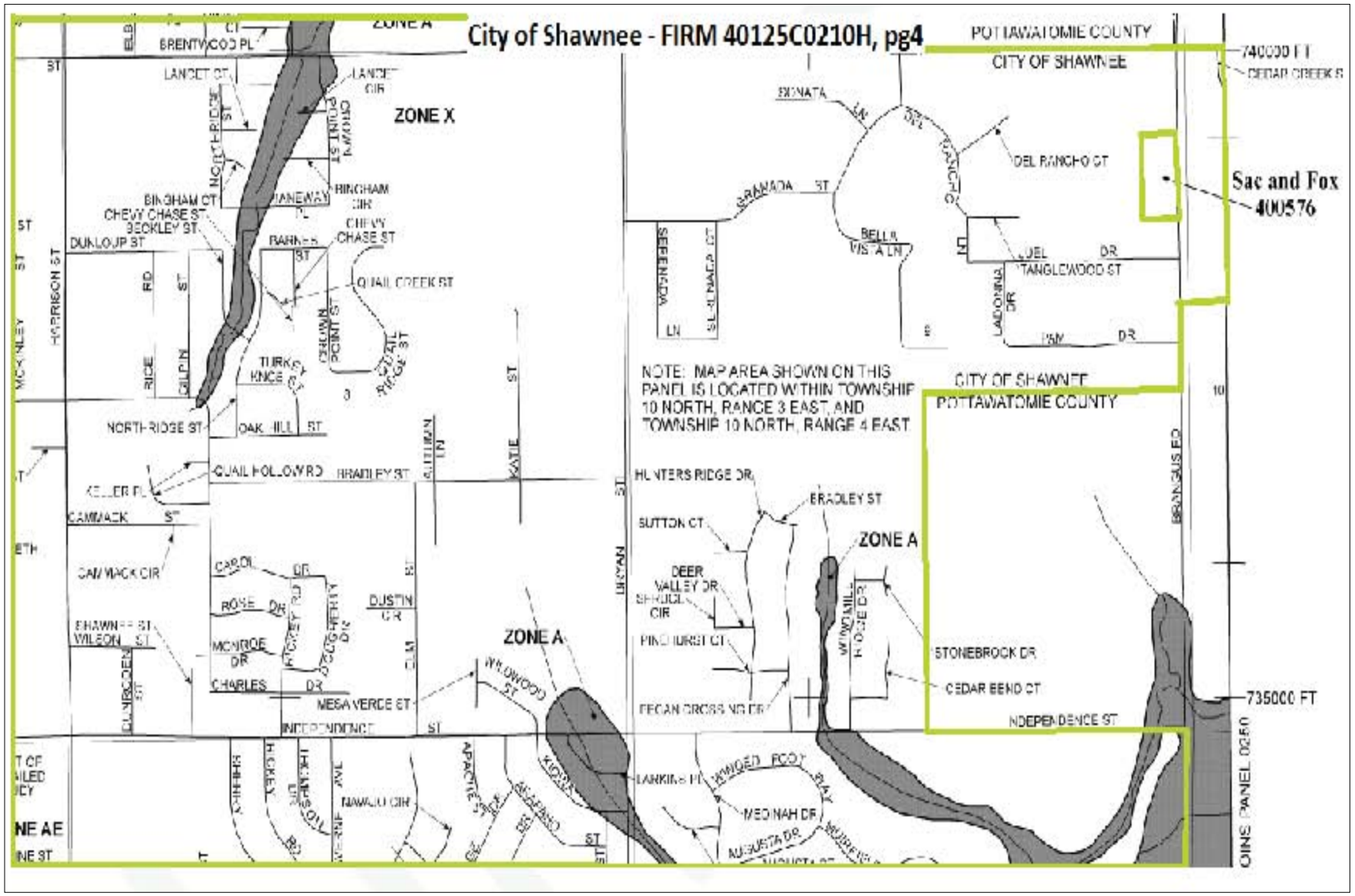
City of Shawnee - FIRM 40125C0210H, pg4
ZONE X
ZONE A
ZONE A
ZONE A
POTTAWATOMIE COUNTY
CITY OF SHAWNEE
740000 FT
CEDAR CREEK R
Sac and Fox
400576
735000 FT
NOTE: MAP AREA SHOWN ON THIS PANEL IS LOCATED WITHIN TOWNSHIP 10 NORTH, RANGE 3 EAST, AND TOWNSHIP 10 NORTH, RANGE 4 EAST
CITY OF SHAWNEE
POTTAWATOMIE COUNTY
BRENTWOOD PL
LANCET CT
LANCET CIR
NORTHRIDGE ST
CROWN POINT ST
HANEWAY PL
BINGHAM CIR
BINGHAM CT
CHEVY CHASE ST
BECKLEY ST
DUNLOUP ST
BARNES ST
CHEVY CHASE ST
QUAIL CREEK ST
CROWN POINT ST
QUAIL RIDGE ST
TURKEY KNOB CT
NORTH RIDGE ST
OAK HILL ST
QUAIL HOLLOW RD
BRADLEY ST
KELLER PL
CAMMACK ST
CAMMACK CIR
CAROL DR
ROSE DR
MONROE DR
CHARLES DR
MESA VERDE ST
INDEPENDENCE ST
DUSTIN CIR
SHAWNEE ST
WILSON ST
HARRISON ST
MCKINLEY ST
RICE RD
GILCRIN ST
ELM ST
LINCOLN ST
KATIE LN
GUTHRIE LN
WILLOWOOD ST
APACHE ST
ARAPAHO ST
NAVAJO CIR
SHERIDAN RD
CHEROKEE RD
HOSKINS RD
KIOWA ST
LARKIN PL
HUNTERS RIDGE DR
SUTTON CT
DEER VALLEY DR
SHRUGG CIR
PINEHURST CT
PECAN CROSSING DR
WINDMILL HOUSE DR
STONEBROCK DR
CEDAR BEND CT
INDEPENDENCE ST
MEDINAH DR
AUGUSTA DR
BRANGUS RD
EXPANSE LN
EXPANSE DR
RANCHO DR
DEL RANCHO CT
GRANADA ST
BELLA VISTA LN
DEL TANGLEWOOD ST
LADONNA DR
DAN DR
SEEENEDOM LN
SILVERADO CT
NE AE
OINS PANEL 0250

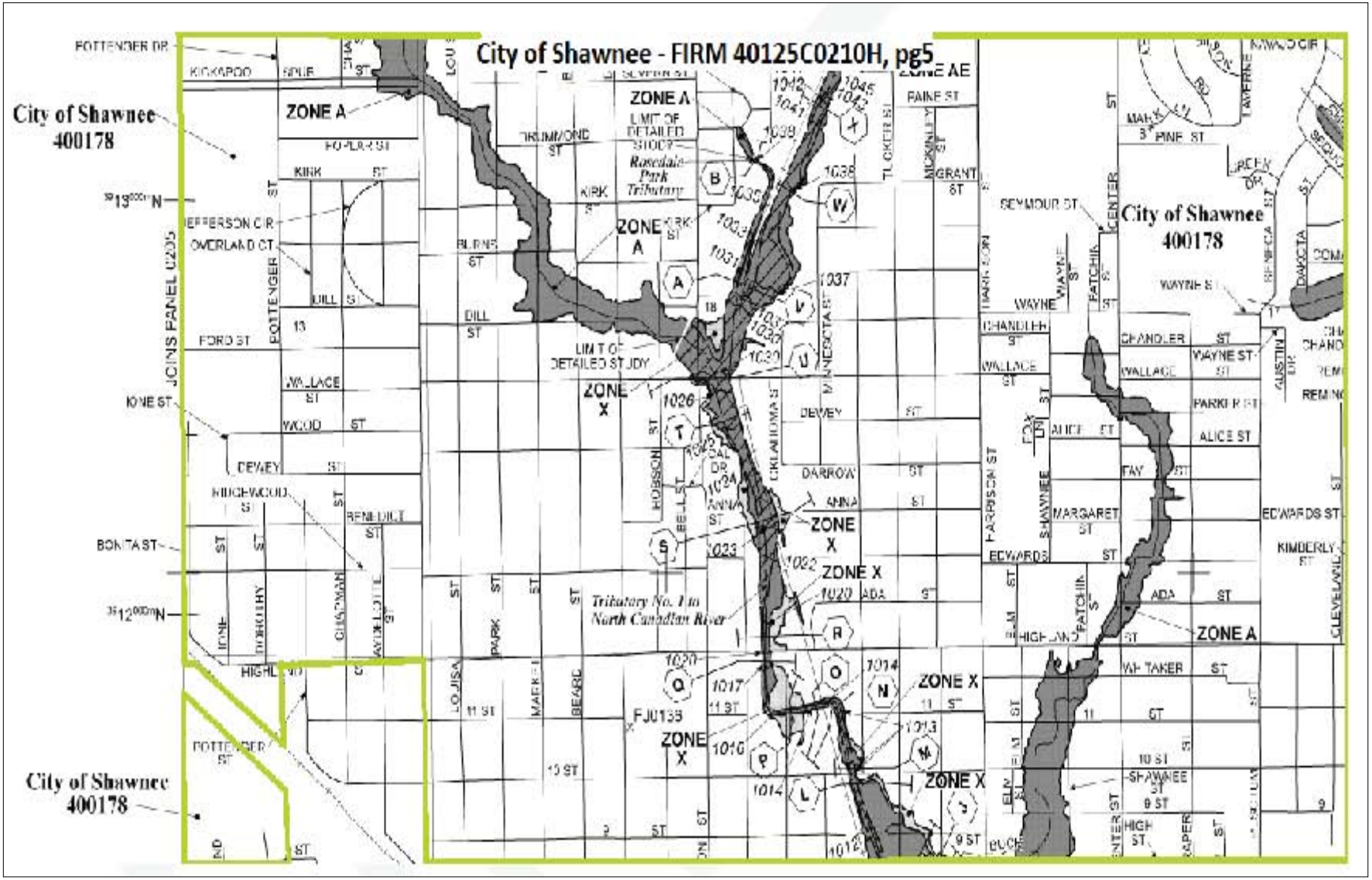
City of Shawnee - FIRM 40125C0210H, pg5
City of Shawnee
400178
City of Shawnee
400178
City of Shawnee
400178
ZONE A
ZONE A
ZONE A
ZONE A
ZONE X
ZONE X
ZONE X
ZONE X
ZONE X
ZONE X
ZONE AE
LIMIT OF DETAILED STUDY
Rosedale Park Tributary
Tributary No. 1 to North Canadian River
JOINS PANEL 0205
POTTENGER DR
KICKAPOO
SPUR
FOPLAR ST
KIRK ST
JEFFERSON CIR
OVERLAND CT
DILL ST
FORD ST
WALLACE ST
WOOD ST
DEWEY ST
RIDGEWOOD ST
BENEDICT ST
BONITA ST
HIGHLAND
POTTENGER ST
BURNS ST
DRUMMOND ST
KIRK ST
LIMIT OF DETAILED STUDY
DEWEY ST
DARROW ST
ANNA ST
ADA ST
HIGHLAND
WHITAKER ST
SHAWNEE ST
HIGH ST
FAINE ST
GRANT ST
SEYMOUR ST
WAYNE ST
CHANDLER ST
WALLACE ST
PARKER ST
ALICE ST
FAY ST
MARGARET ST
EDWARDS ST
KIMBERLY ST
PINE ST
WAYNE ST
CHANDLER ST
WALLACE ST
ALICE ST
EDWARDS ST
ADA ST
HIGHLAND
WHITAKER ST
SHAWNEE ST
HOBSON ST
BELL ST
OKLAHOMA ST
MINNESOTA ST
TUCKER ST
MCKINLEY ST
CENTER ST
FATCHIN ST
HARRISON ST
SHAWNEE ST
LOUISA ST
PARK ST
MARKET ST
BEARD ST
FJ0135
1026
1024
1023
1022
1020
1017
1016
1014
1013
1012
1037
1038
1039
1041
1042
1045

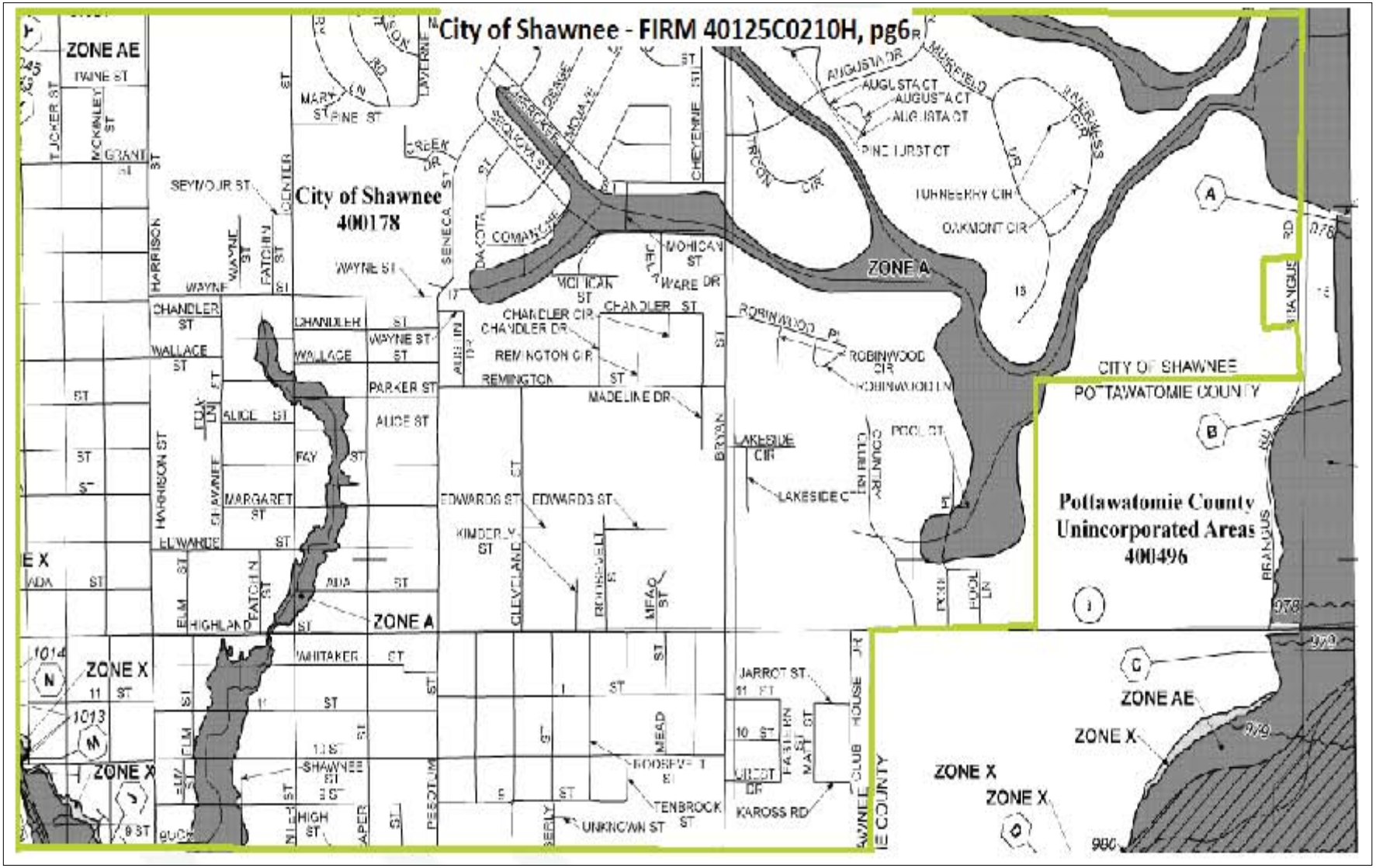
City of Shawnee - FIRM 40125C0210H, pg6
City of Shawnee
400178
Pottawatomie County
Unincorporated Areas
400496
CITY OF SHAWNEE
POTTAWATOMIE COUNTY
ZONE AE
ZONE A
ZONE X
SEYMOUR ST
WAYNE ST
CHANDLER ST
WALLACE ST
PARKER ST
ALICE ST
MARGARET ST
EDWARDS ST
HIGHLAND ST
WHITAKER ST
SHAWNEE ST
HIGH ST
MOHICAN ST
CHANDLER CIR
CHANDLER DR
REMINGTON CIR
REMINGTON ST
MADELINE DR
ROBINWOOD CIR
ROBINWOOD LN
LAKESIDE CIR
LAKESIDE CT
POOL CT
POOL LN
JARROT ST
KAROSS RD
TENBROOK ST
UNKNOWN ST
ROOSEVELT ST
MEAD ST
CLEVELAND
BRYAN ST
CHEYENNE ST
SENECA ST
DAKOTA ST
COMANCHE
AUGUSTA DR
AUGUSTA CT
PINE TURST CT
TURNBERRY CIR
OAKMONT CIR
BRANGUS RD
HARRISON ST
FATCHIN ST
CENTER ST
MARY ST
PINE ST
TUCKER ST
MCKINLEY ST
GRANT ST
ELM ST
ADA ST
FAY ST
WHITAKER ST
SHAWNEE ST
PESOTUM
BUCK
1014
1013
A
B
C
D
978
979
980

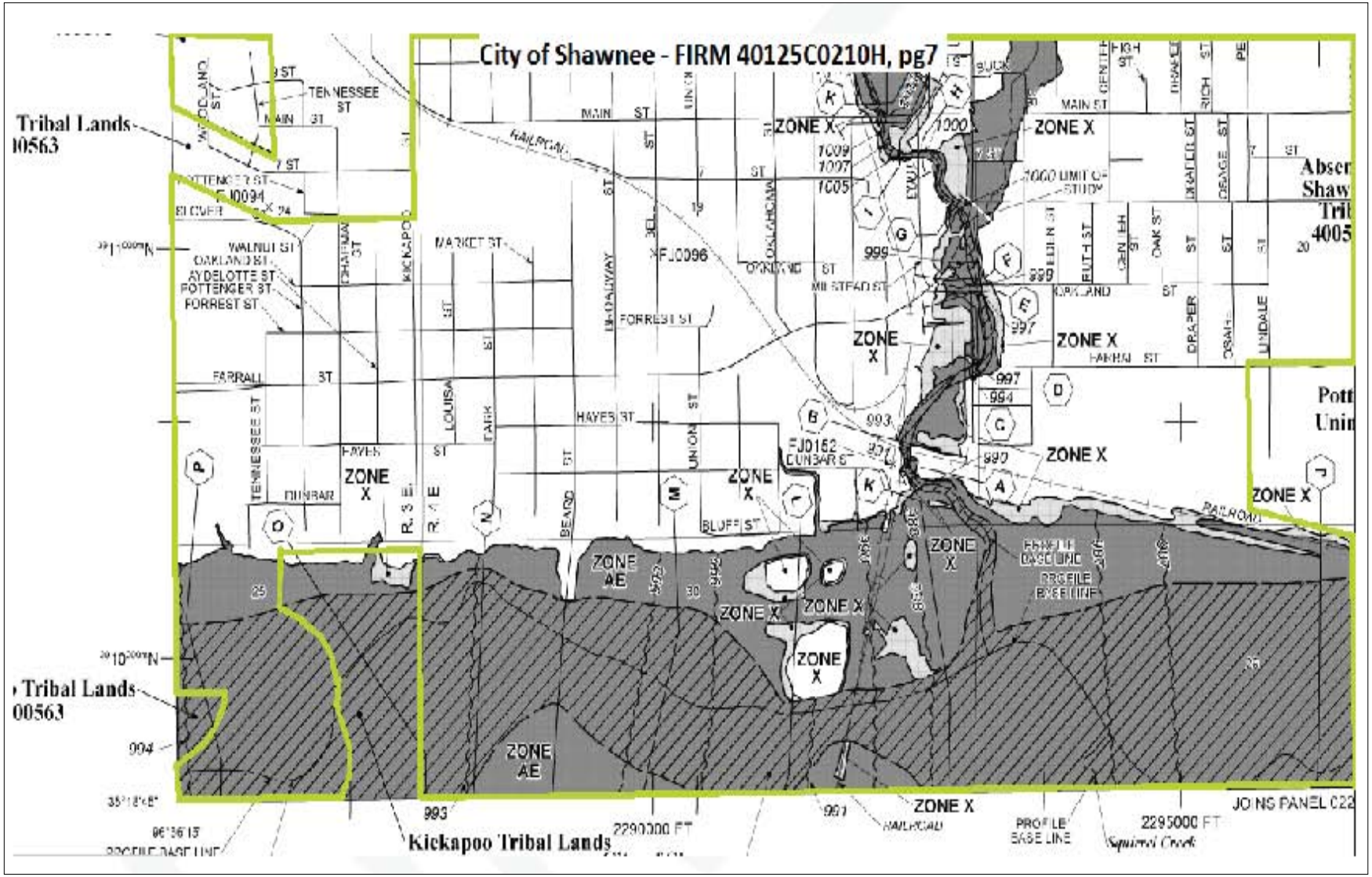
City of Shawnee - FIRM 40125C0210H, pg7
Tribal Lands
Tribal Lands
Kickapoo Tribal Lands
ZONE X
ZONE AE
MAIN ST
TENNESSEE ST
FORREST ST
HAYES ST
BLUFF ST
DUNBAR
FARRALL ST
MARKET ST
OAKLAND ST
WALNUT ST
AYDELOTTE ST
POTTENGER ST
FJ0096
FJ0152
2290000 FT
2295000 FT
JOINS PANEL 022
Squirrel Creek

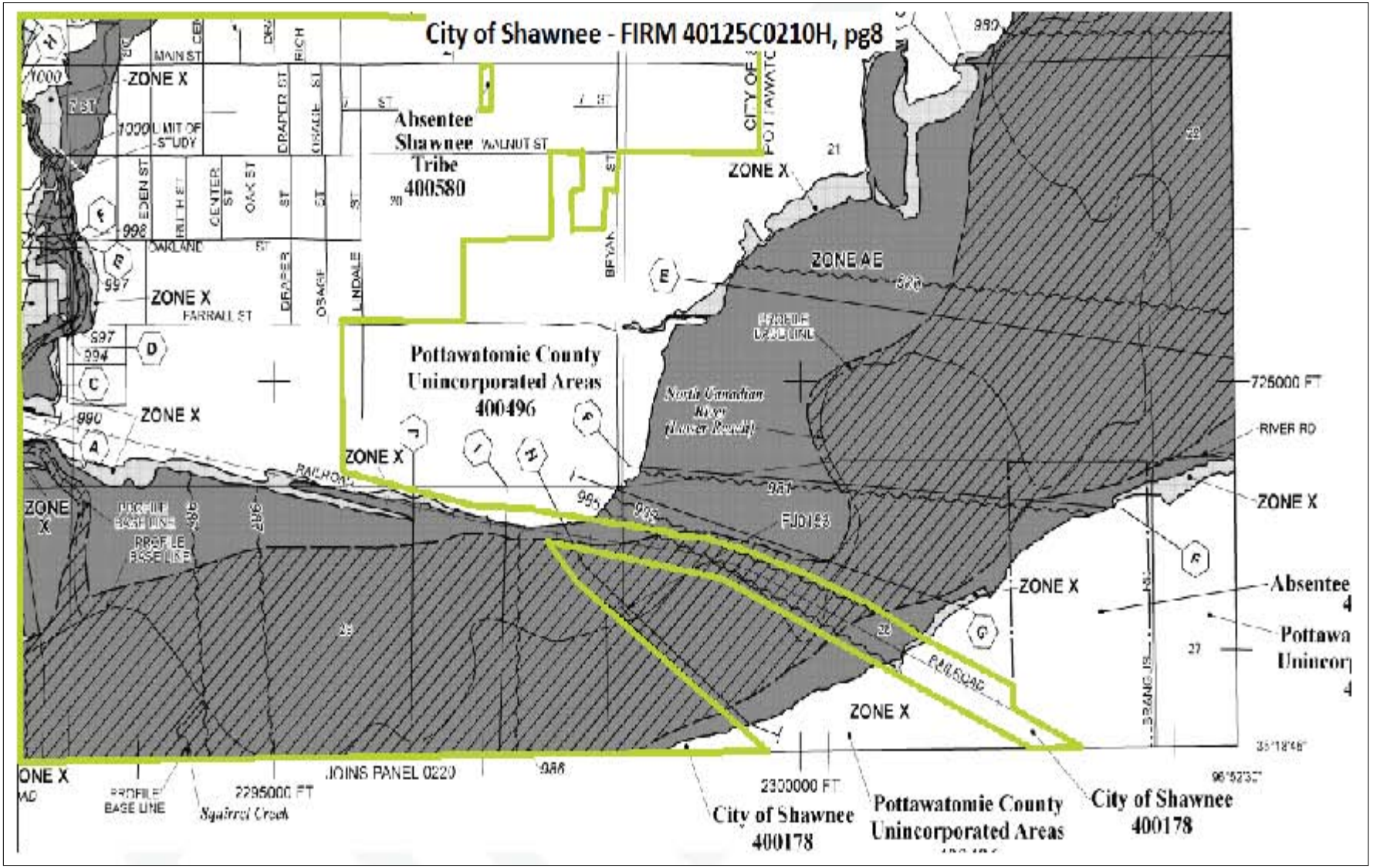
City of Shawnee - FIRM 40125C0210H, pg8
ZONE X
ZONE AE
Absentee Shawnee Tribe 400580
Pottawatomie County Unincorporated Areas 400496
North Canadian River (Lower Reach)
MAIN ST
WALNUT ST
EDEN ST
CENTER ST
OAK ST
OAKLAND ST
FARRALL ST
DRAPER ST
OSAGE ST
LINDALE ST
BRYAN ST
RAILROAD
RIVER RD
725000 FT
2295000 FT
2300000 FT
JOINS PANEL 0220
Squirrel Creek
City of Shawnee 400178
Pottawatomie County Unincorporated Areas
City of Shawnee 400178

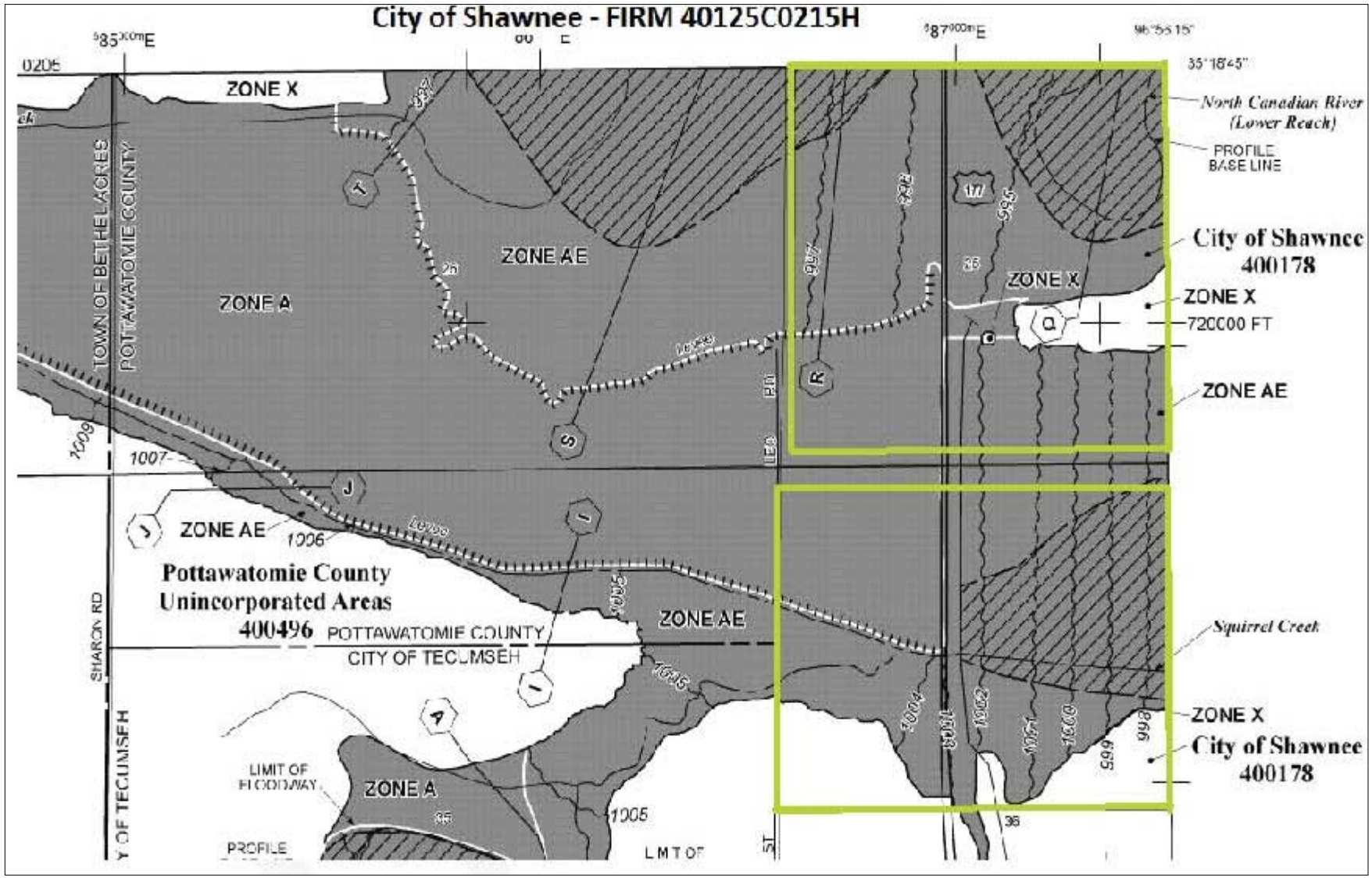
City of Shawnee - FIRM 40125C0215H
ZONE X
ZONE AE
ZONE A
TOWN OF BETHEL ACRES
POTTAWATOMIE COUNTY
North Canadian River
(Lower Reach)
PROFILE
BASE LINE
City of Shawnee
400178
ZONE X
720000 FT
ZONE AE
Pottawatomie County
Unincorporated Areas
400496
POTTAWATOMIE COUNTY
CITY OF TECUMSEH
SHARON RD
Squirrel Creek
ZONE X
City of Shawnee
400178
LIMIT OF
FLOODWAY
ZONE A
PROFILE
LMT OF

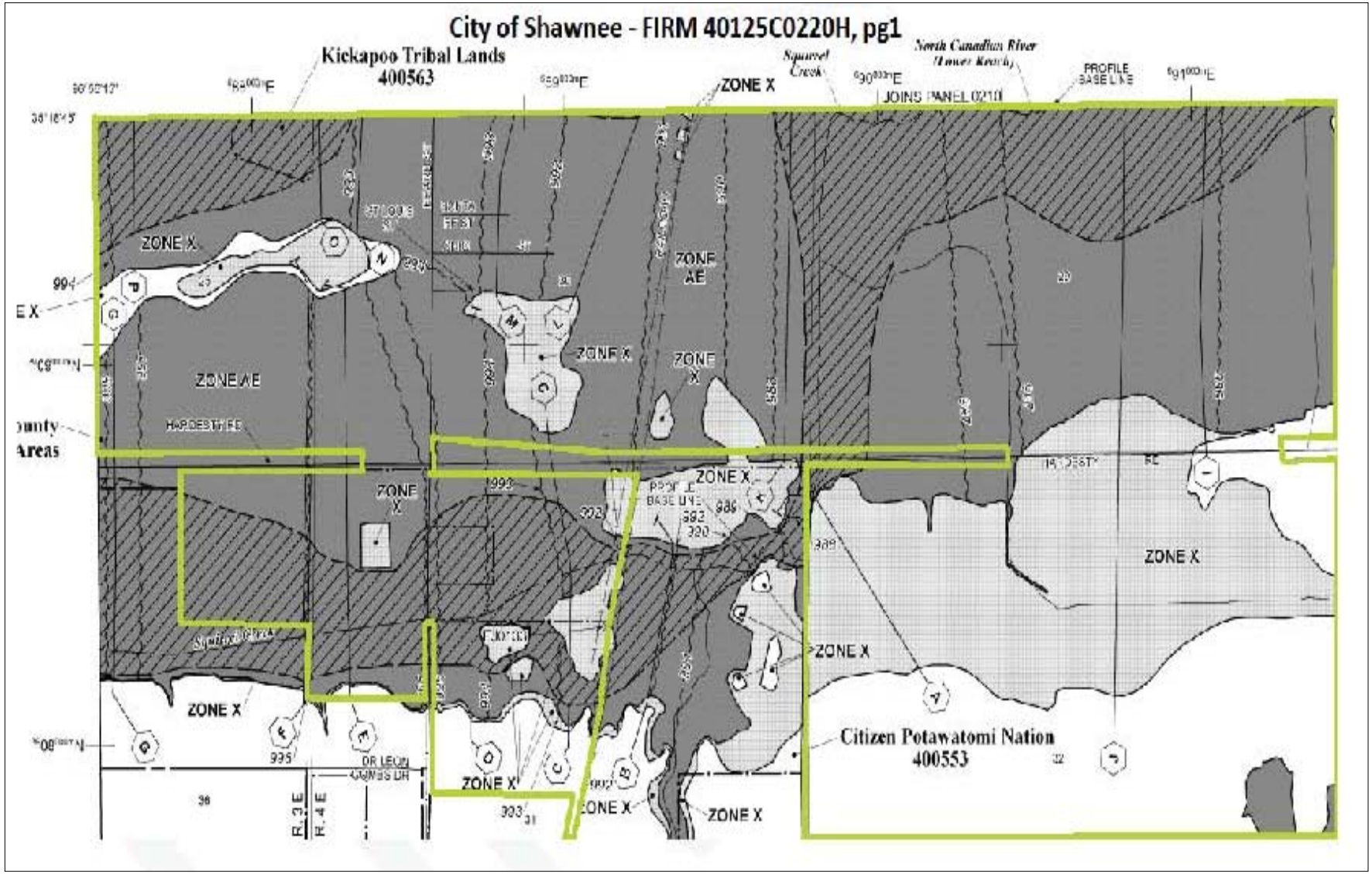
City of Shawnee - FIRM 40125C0220H, pg1
Kickapoo Tribal Lands
400563
ZONE X
JOINS PANEL 0210
PROFILE BASE LINE
ZONE AE
ZONE X
ZONE AE
ZONE X
ZONE X
ZONE X
ZONE X
ZONE X
ZONE X
ZONE X
ZONE X
ZONE X
Citizen Potawatomi Nation
400553
R.3E
R.4E

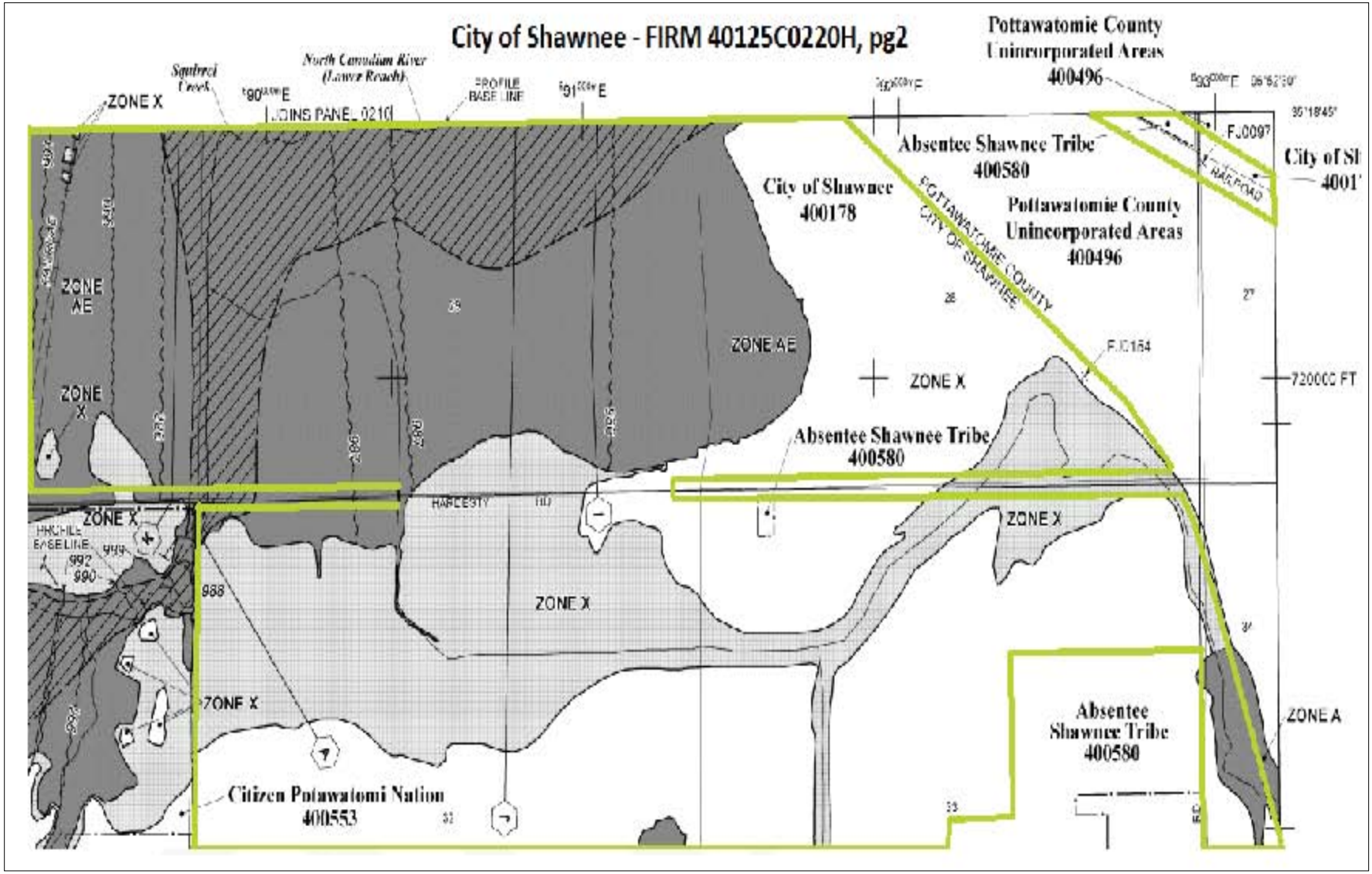
City of Shawnee - FIRM 40125C0220H, pg2
Pottawatomie County
Unincorporated Areas
400496
Squirrel Creek
North Canadian River (Lower Reach)
PROFILE BASE LINE
JOINS PANEL 0210
ZONE X
Absentee Shawnee Tribe
400580
City of Shawnee
400178
Pottawatomie County
Unincorporated Areas
400496
POTTAWATOMIE COUNTY
CITY OF SHAWNEE
ZONE AE
ZONE X
720000 FT
Absentee Shawnee Tribe
400580
HARDESTY
ZONE X
ZONE X
ZONE X
ZONE X
Absentee
Shawnee Tribe
400580
ZONE A
Citizen Potawatomi Nation
400553

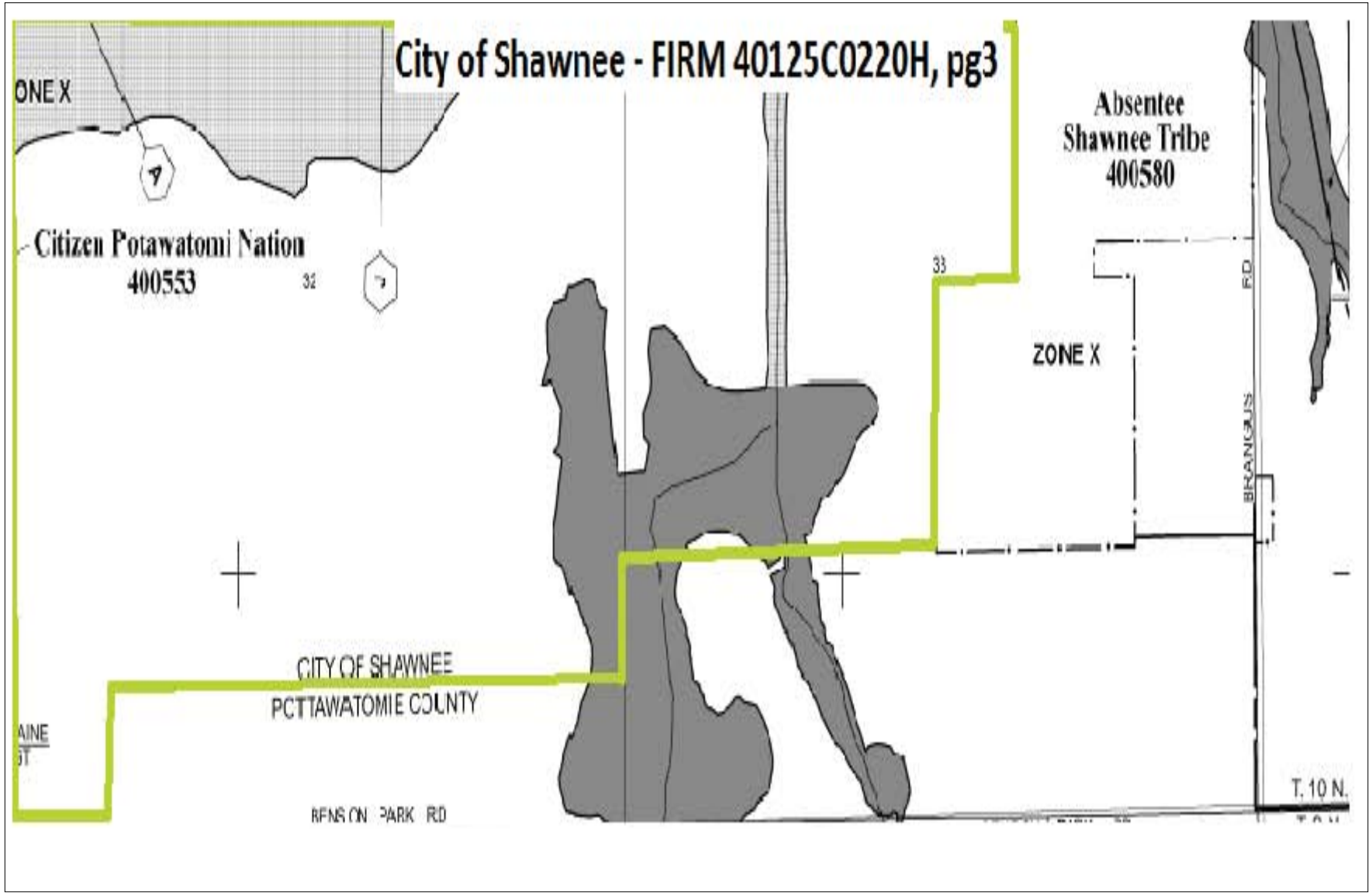
City of Shawnee - FIRM 40125C0220H, pg3
ONE X
Citizen Potawatomi Nation
400553
32
33
Absentee
Shawnee Tribe
400580
ZONE X
CITY OF SHAWNEE
POTTAWATOMIE COUNTY
T. 10 N.

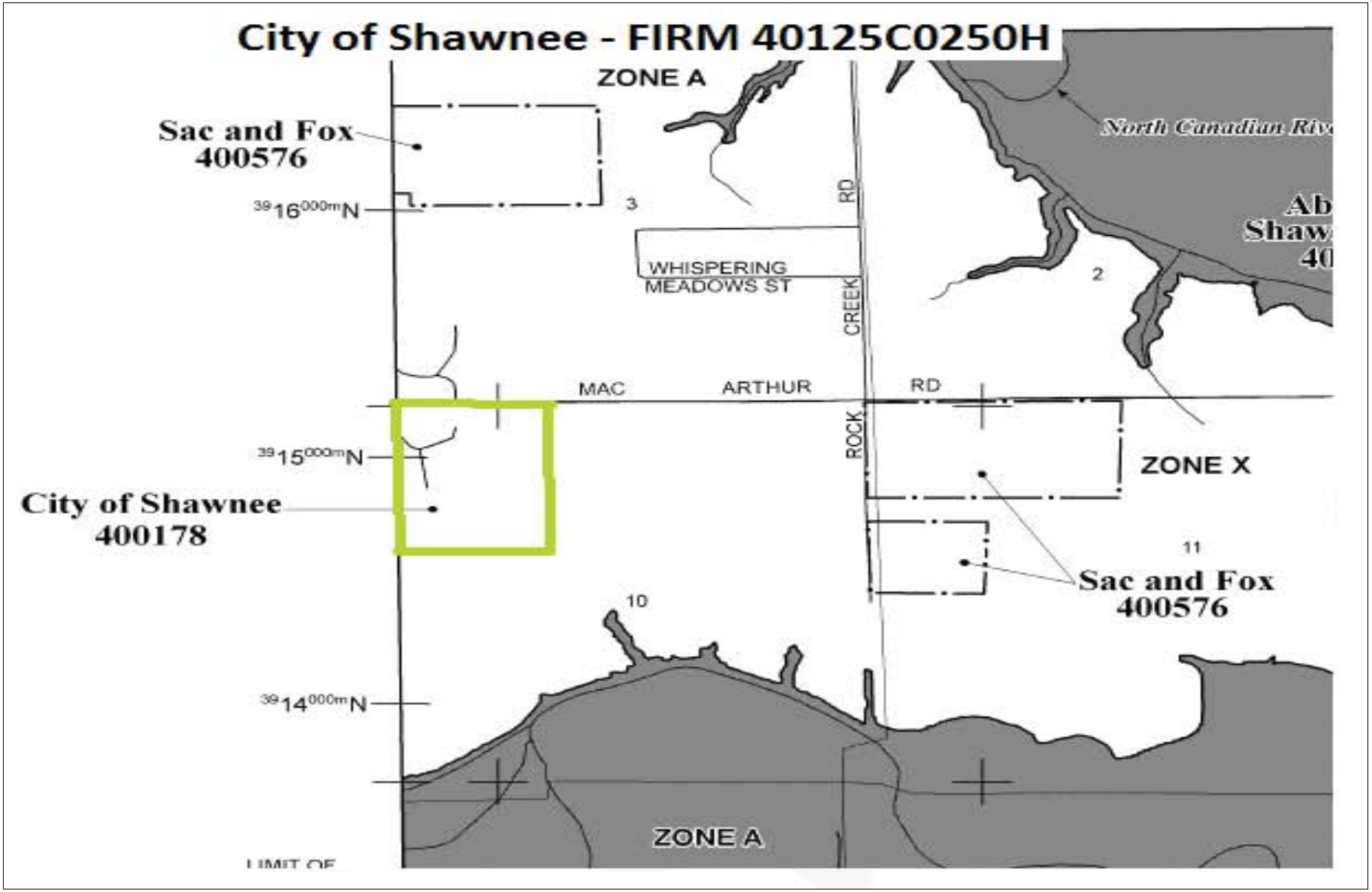
City of Shawnee - FIRM 40125C0250H
ZONE A
Sac and Fox
400576
3916000mN
3
RD
WHISPERING
MEADOWS ST
CREEK
2
MAC
ARTHUR
RD
ROCK
3915000mN
ZONE X
City of Shawnee
400178
11
Sac and Fox
400576
10
3914000mN
ZONE A

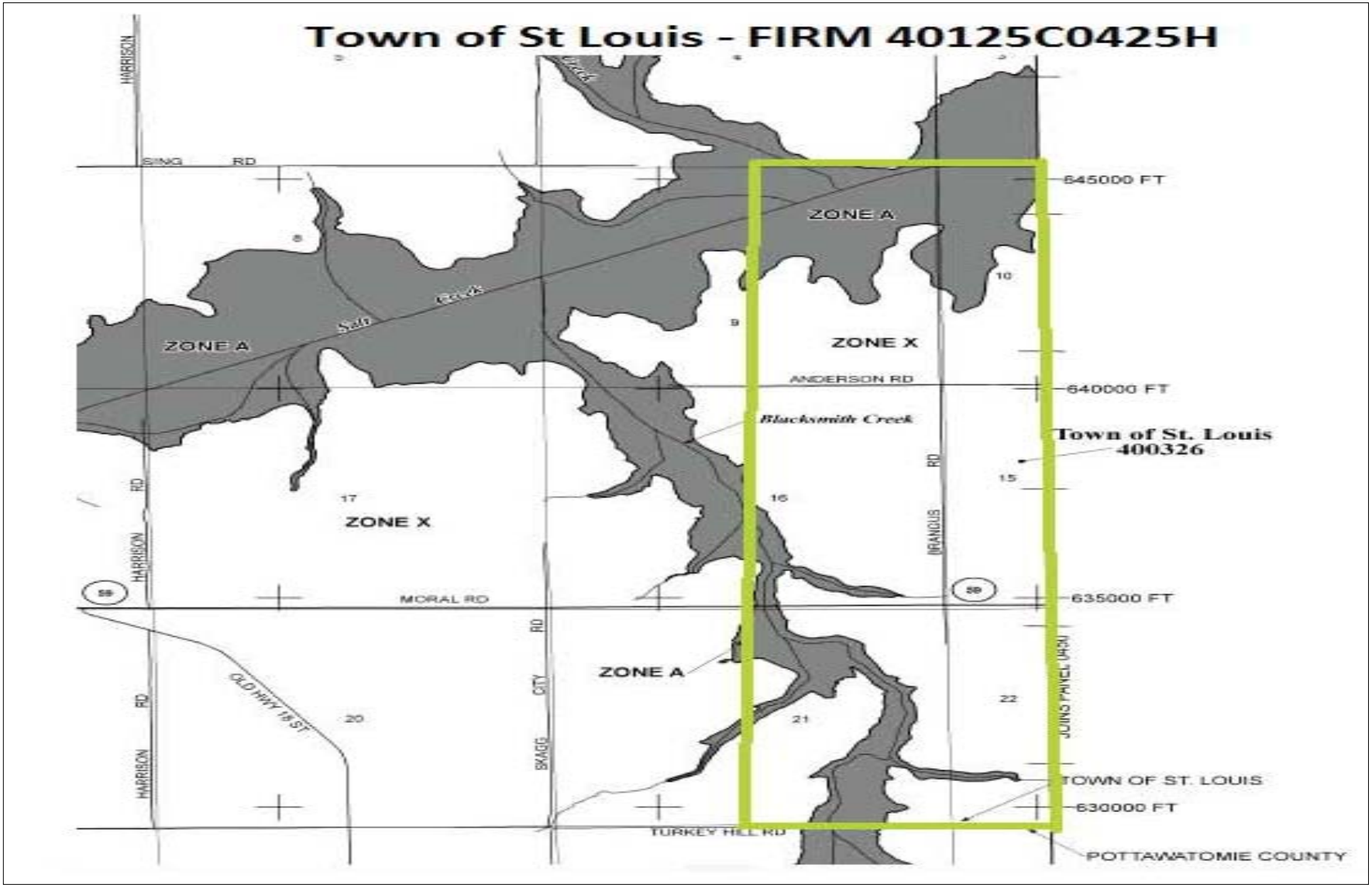
Town of St Louis - FIRM 40125C0425H
HARRISON
SING RD
645000 FT
ZONE A
ZONE A
Salt Creek
ZONE X
ANDERSON RD
640000 FT
Blacksmith Creek
Town of St. Louis
400326
ZONE X
MORAL RD
635000 FT
ZONE A
OLD HWY 18 ST
SKAGG CITY RD
JOINS PAVEL (40)
TOWN OF ST. LOUIS
630000 FT
TURKEY HILL RD
POTTAWATOMIE COUNTY

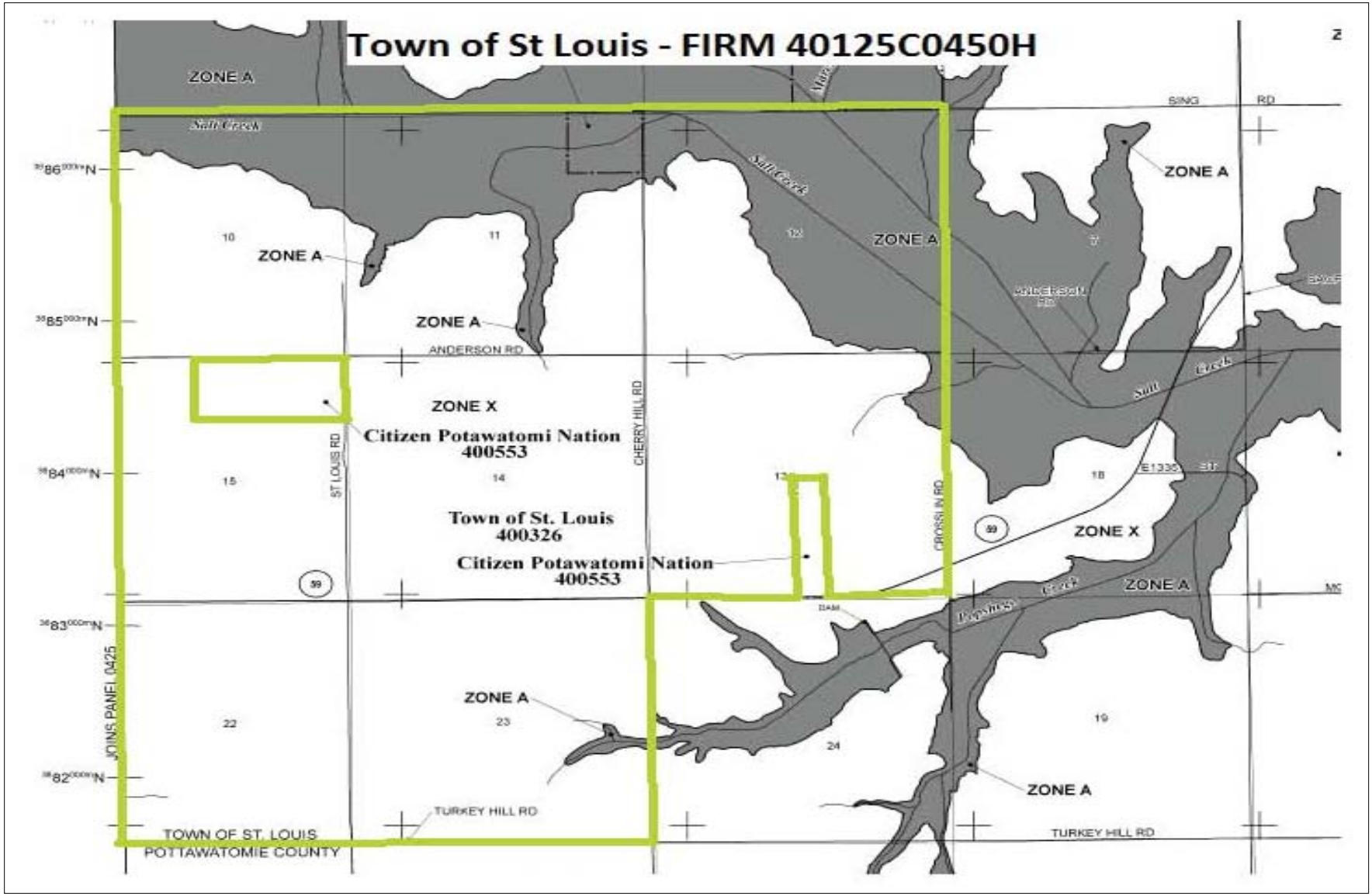
Town of St Louis - FIRM 40125C0450H
ZONE A
Salt Creek
ZONE A
ZONE A
ZONE A
ZONE A
ZONE A
ZONE A
ZONE A
ANDERSON RD
ANDERSON RD
ZONE X
Citizen Potawatomi Nation
400553
Town of St. Louis
400326
Citizen Potawatomi Nation
400553
ZONE X
ZONE A
ZONE A
ZONE A
ST LOUIS RD
CHERRY HILL RD
CROSSLIN RD
SING RD
Salt Creek
Popshogo Creek
JOINS PANEL 0425
TURKEY HILL RD
TURKEY HILL RD
TOWN OF ST. LOUIS
POTTAWATOMIE COUNTY
10
11
12
7
15
14
13
18
22
23
24
19
59

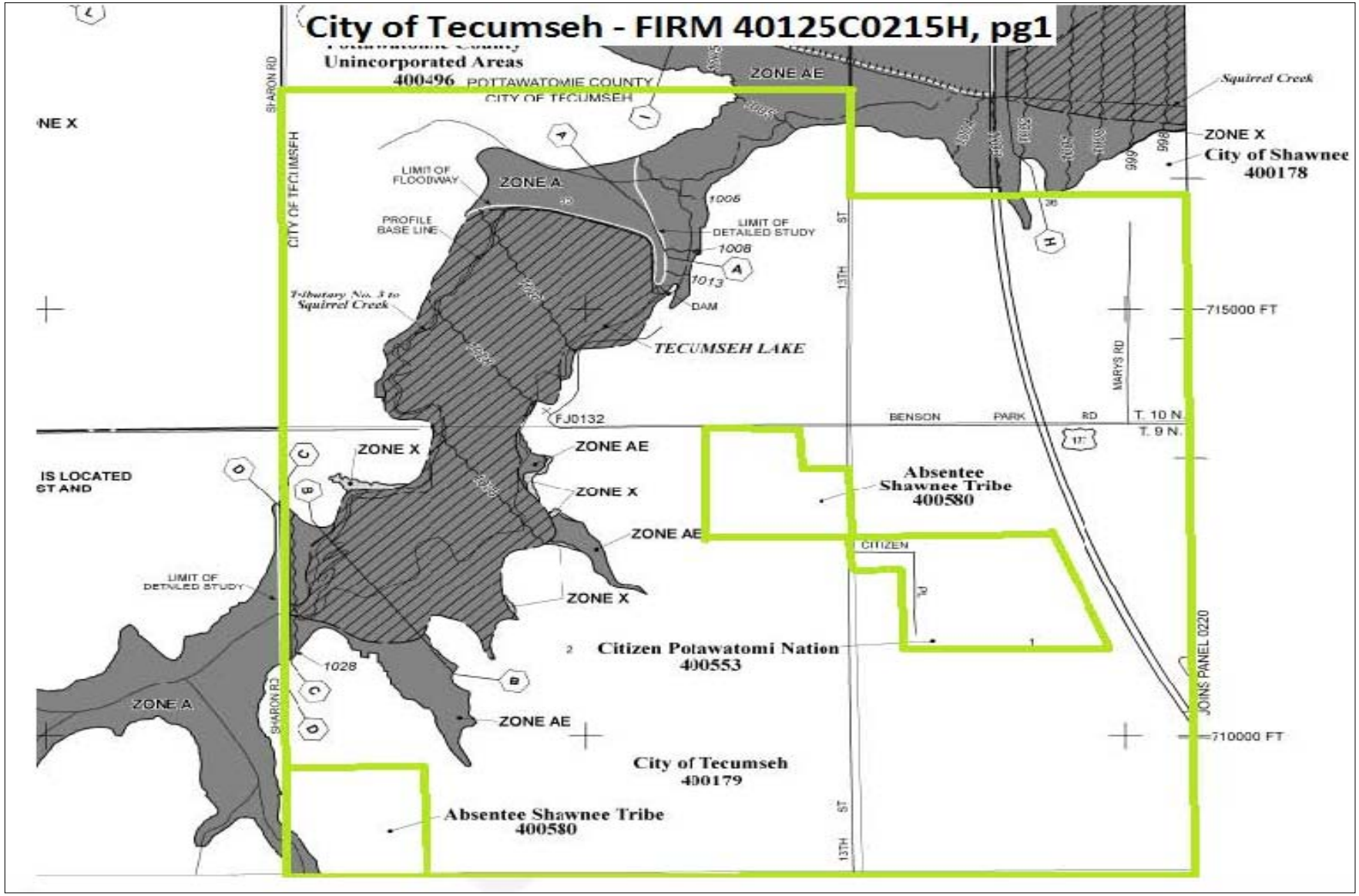
City of Tecumseh - FIRM 40125C0215H, pg1
Unincorporated Areas
400496 POTTAWATOMIE COUNTY
CITY OF TECUMSEH
ZONE AE
Squirrel Creek
ZONE X
City of Shawnee
400178
SHARON RD
CITY OF TECUMSEH
LIMIT OF FLOODWAY
ZONE A
PROFILE BASE LINE
LIMIT OF DETAILED STUDY
1006
1008
1013
DAM
Tributary No. 3 to Squirrel Creek
TECUMSEH LAKE
715000 FT
MARY'S RD
FJ0132
BENSON PARK RD
T. 10 N.
T. 9 N.
ZONE X
ZONE AE
ZONE X
ZONE AE
ZONE X
Absentee Shawnee Tribe
400580
CITIZEN
LIMIT OF DETAILED STUDY
Citizen Potawatomi Nation
400553
1028
ZONE A
SHARON RD
ZONE AE
City of Tecumseh
400179
Absentee Shawnee Tribe
400580
JOINS PANEL 0220
710000 FT
13TH ST

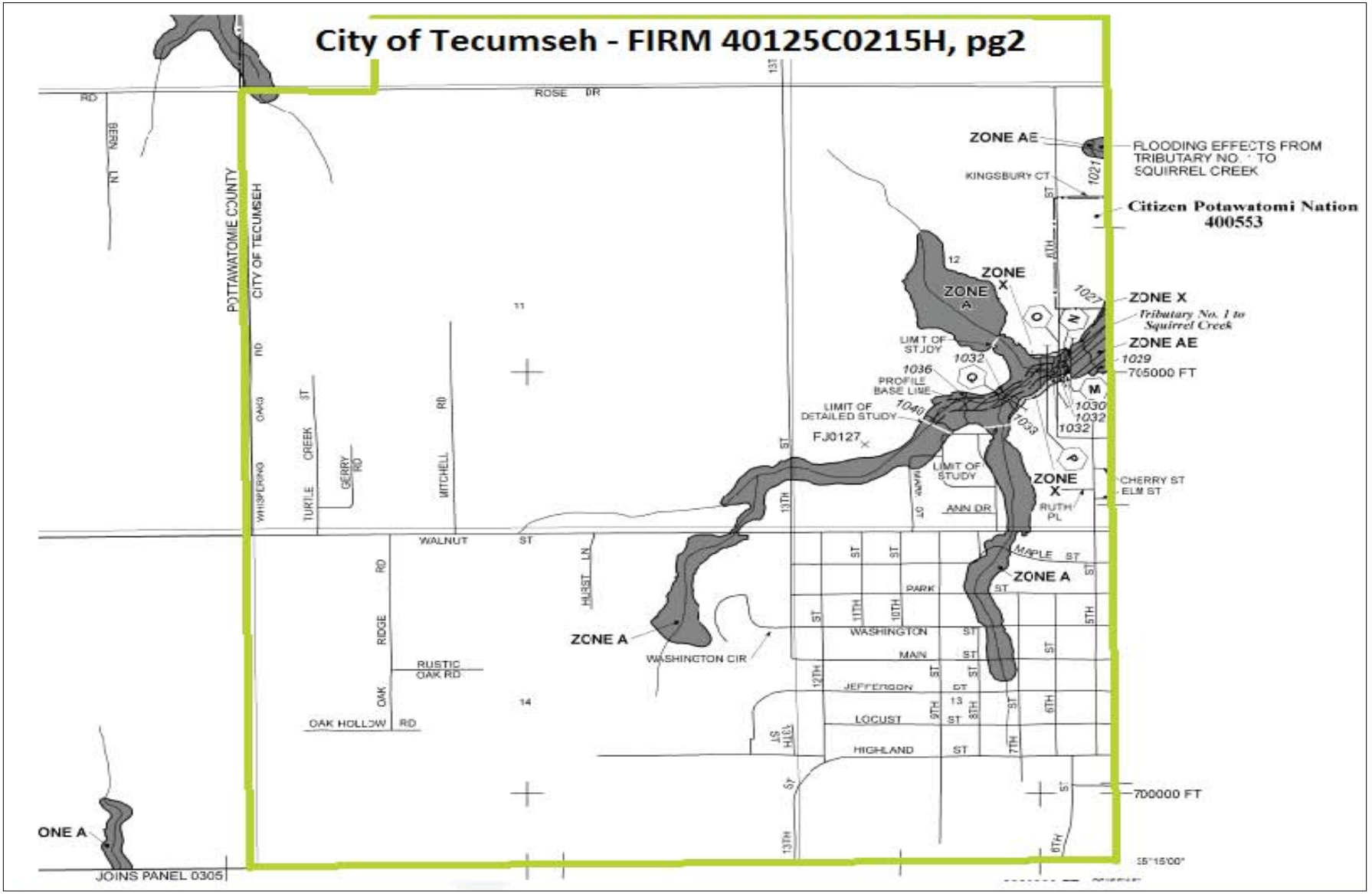
City of Tecumseh - FIRM 40125C0215H, pg2
ZONE AE
FLOODING EFFECTS FROM TRIBUTARY NO. 1 TO SQUIRREL CREEK
KINGSBURY CT
Citizen Potawatomi Nation 400553
ZONE X
Tributary No. 1 to Squirrel Creek
ZONE AE
705000 FT
LIMIT OF STUDY
PROFILE BASE LINE
LIMIT OF DETAILED STUDY
FJ0127
LIMIT OF STUDY
ZONE X
CHERRY ST
ELM ST
RUTH PL
ANN DR
MAPLE ST
ZONE A
PARK ST
WASHINGTON ST
MAIN ST
JEFFERSON ST
LOCUST ST
HIGHLAND ST
WASHINGTON CIR
ZONE A
700000 FT
ROSE DR
POTTAWATOMIE COUNTY
CITY OF TECUMSEH
WALNUT ST
RUSTIC OAK RD
OAK HOLLOW RD
OAK RIDGE RD
MITCHELL RD
TURTLE CREEK ST
GERRY RD
WHISPERING OAKS RD
BERN LN
HURST LN
ONE A
JOINS PANEL 0305

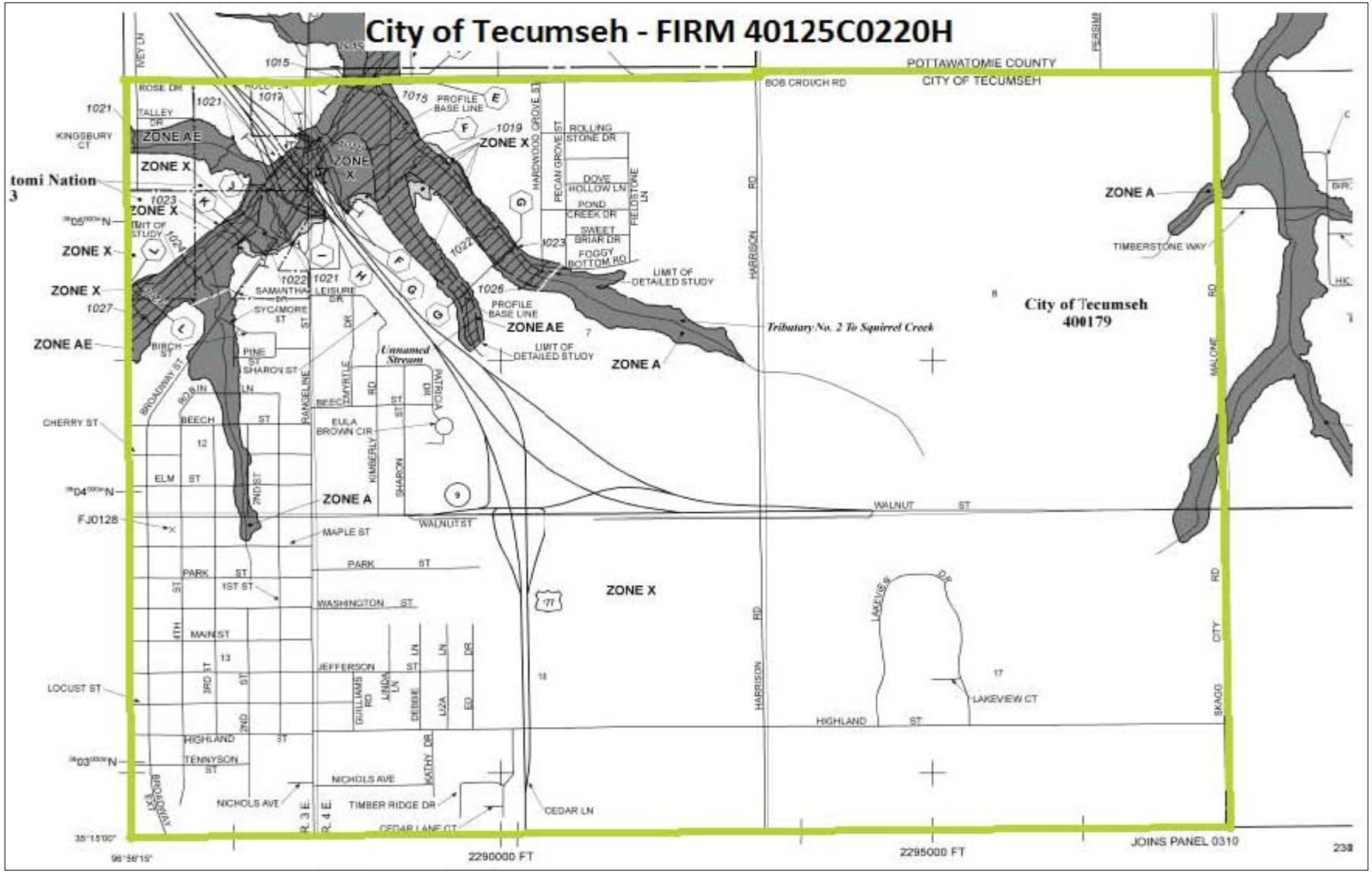
City of Tecumseh - FIRM 40125C0220H
POTTAWATOMIE COUNTY
CITY OF TECUMSEH
City of Tecumseh
400179
ZONE A
ZONE AE
ZONE X
Tributary No. 2 To Squirrel Creek
Unnamed Stream
LIMIT OF DETAILED STUDY
PROFILE BASE LINE
BOB CROUCH RD
TIMBERSTONE WAY
ROLLING STONE DR
DOVE HOLLOW LN
POND CREEK DR
SWEET BRIAR DR
FOGGY BOTTOM RD
SAMANTHA LEISURE DR
SYCAMORE ST
PINE ST
SHARON ST
BIRCH ST
BEECH ST
CHERRY ST
ELM ST
MAPLE ST
PARK ST
1ST ST
WASHINGTON ST
MAIN ST
JEFFERSON ST
HIGHLAND ST
TENNYSON ST
NICHOLS AVE
TIMBER RIDGE DR
CEDAR LANE CT
CEDAR LN
WALNUT ST
LAKEVIEW CT
EULA BROWN CIR
HARRISON RD
MALONE RD
2290000 FT
2295000 FT
JOINS PANEL 0310

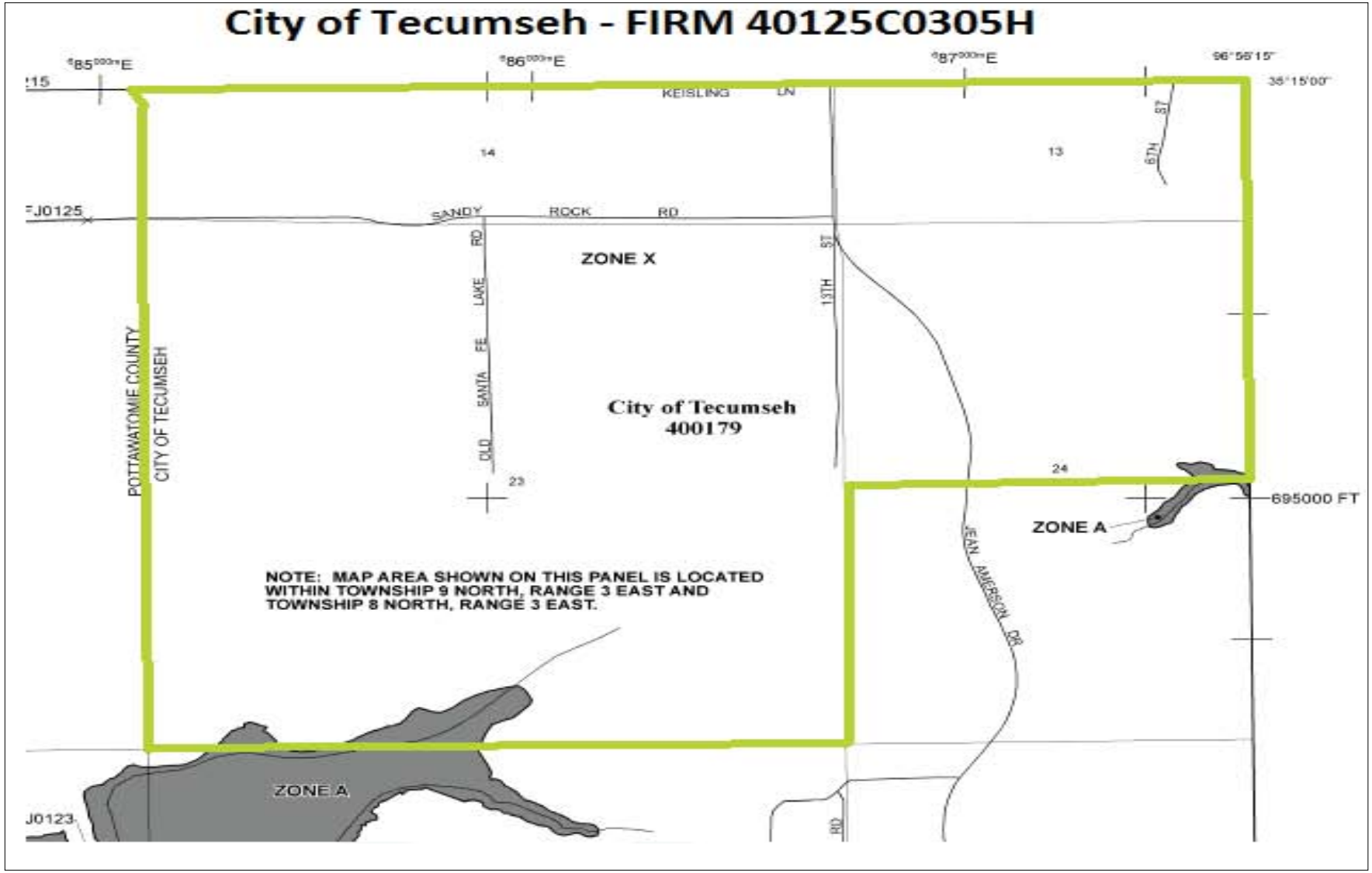
City of Tecumseh - FIRM 40125C0305H
96°55'15"
35°15'00"
KEISLING LN
14
13
67TH
SANDY ROCK RD
ZONE X
LAKE RD
SANTA FE
OLD
13TH
POTTAWATOMIE COUNTY
CITY OF TECUMSEH
City of Tecumseh
400179
24
695000 FT
ZONE A
JEAN AMERSON DR
NOTE: MAP AREA SHOWN ON THIS PANEL IS LOCATED WITHIN TOWNSHIP 9 NORTH, RANGE 3 EAST AND TOWNSHIP 8 NORTH, RANGE 3 EAST.
23
ZONE A
J0123

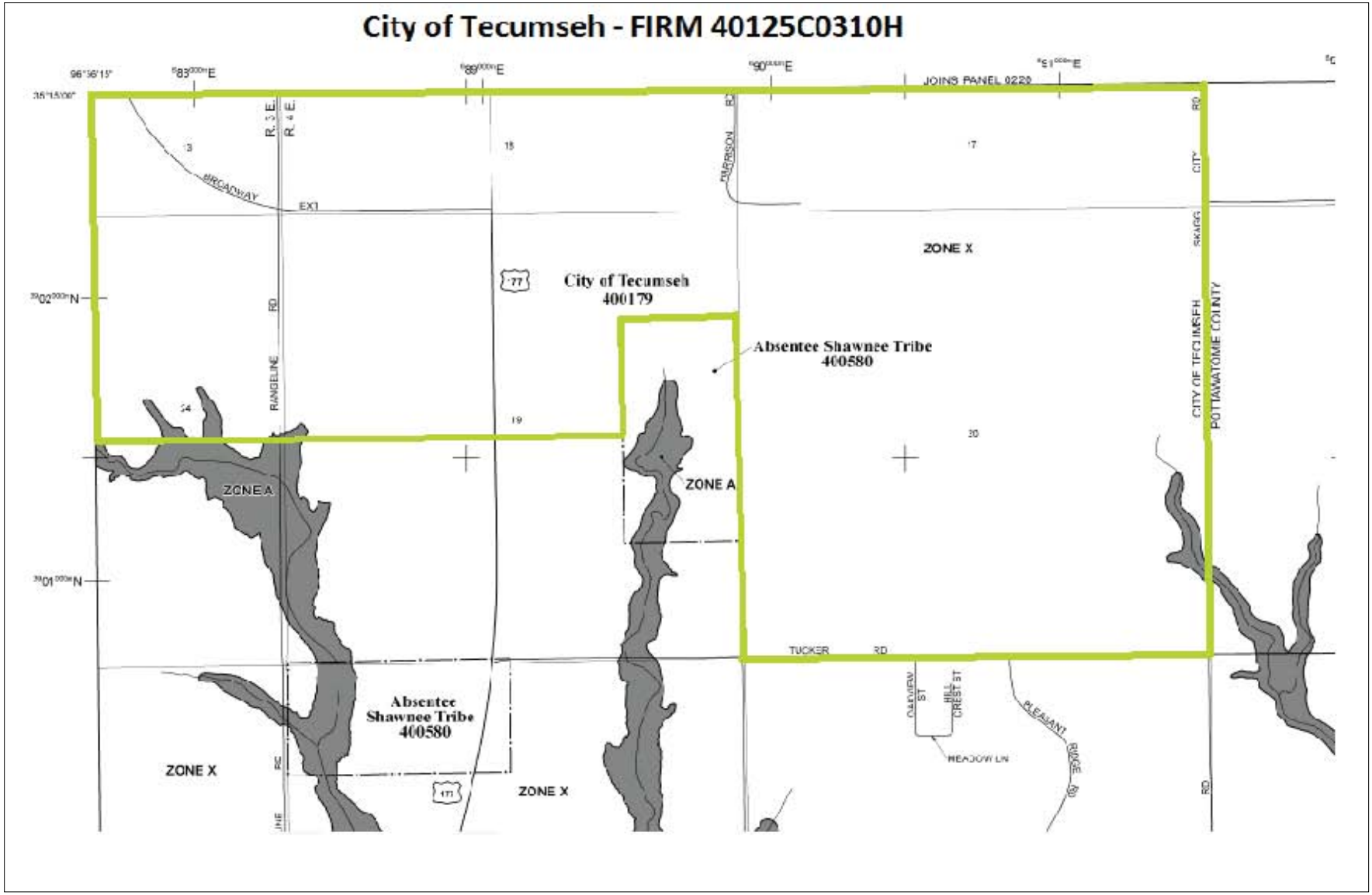
City of Tecumseh - FIRM 40125C0310H
JOINS PANEL 0220
ZONE X
City of Tecumseh
400179
Absentee Shawnee Tribe
400580
ZONE A
ZONE A
Absentee
Shawnee Tribe
400580
ZONE X
ZONE X
TUCKER RD
BROADWAY EXT
RANGELINE RD
CITY OF TECUMSEH
POTTAWATOMIE COUNTY
OAKVIEW ST
HILL CREST ST
MEADOW LN
PLEASANT RIDGE RD

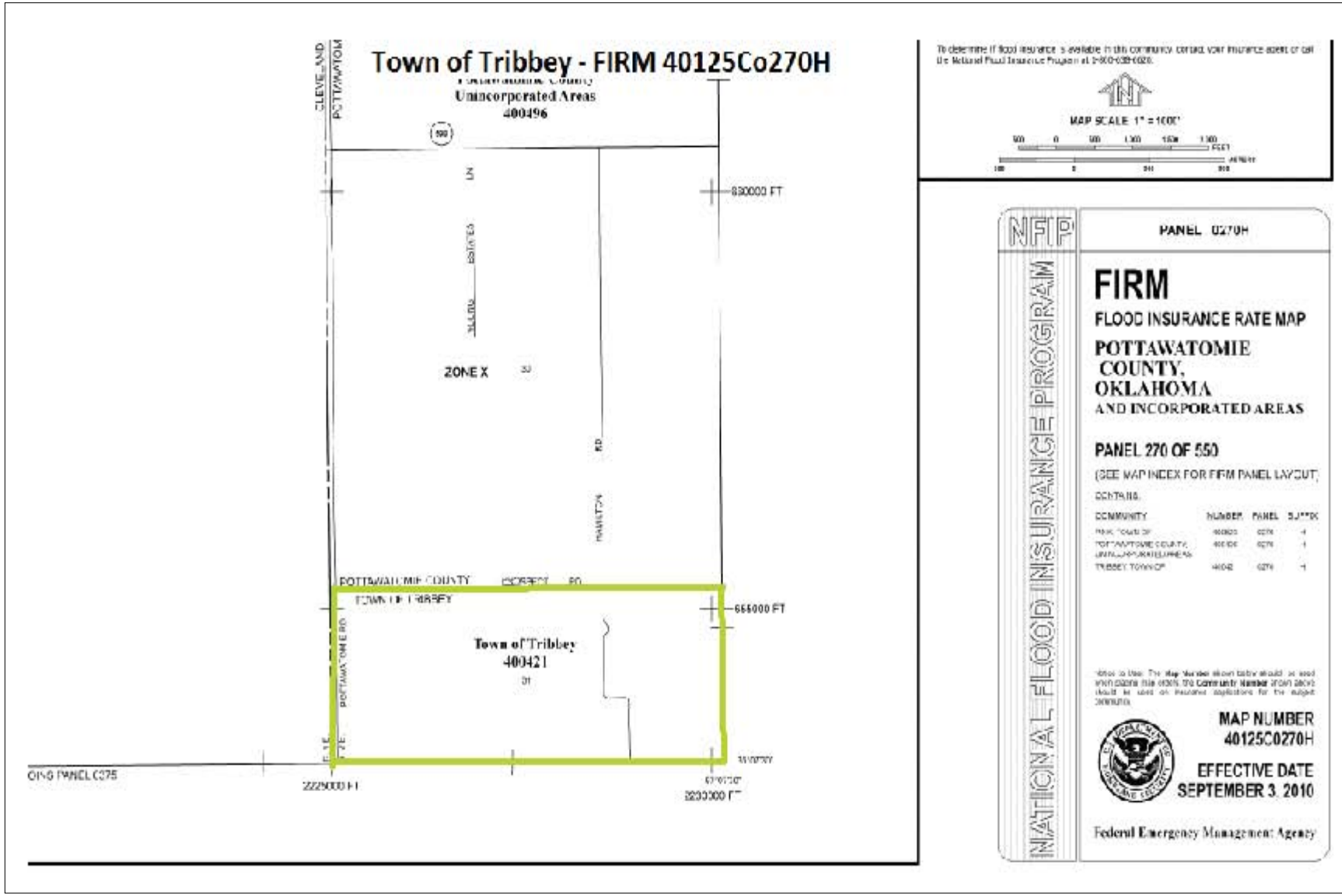
Town of Tribbey - FIRM 40125Co270H
Unincorporated Areas
400496
ZONE X
POTTAWATOMIE COUNTY
TOWN OF TRIBBEY
Town of Tribbey
400421
MAP SCALE 1" = 1000'
NFIP
NATIONAL FLOOD INSURANCE PROGRAM
PANEL 0270H
FIRM
FLOOD INSURANCE RATE MAP
POTTAWATOMIE COUNTY, OKLAHOMA
AND INCORPORATED AREAS
PANEL 270 OF 550
(SEE MAP INDEX FOR FIRM PANEL LAYOUT)
MAP NUMBER
40125C0270H
EFFECTIVE DATE
SEPTEMBER 3, 2010
Federal Emergency Management Agency

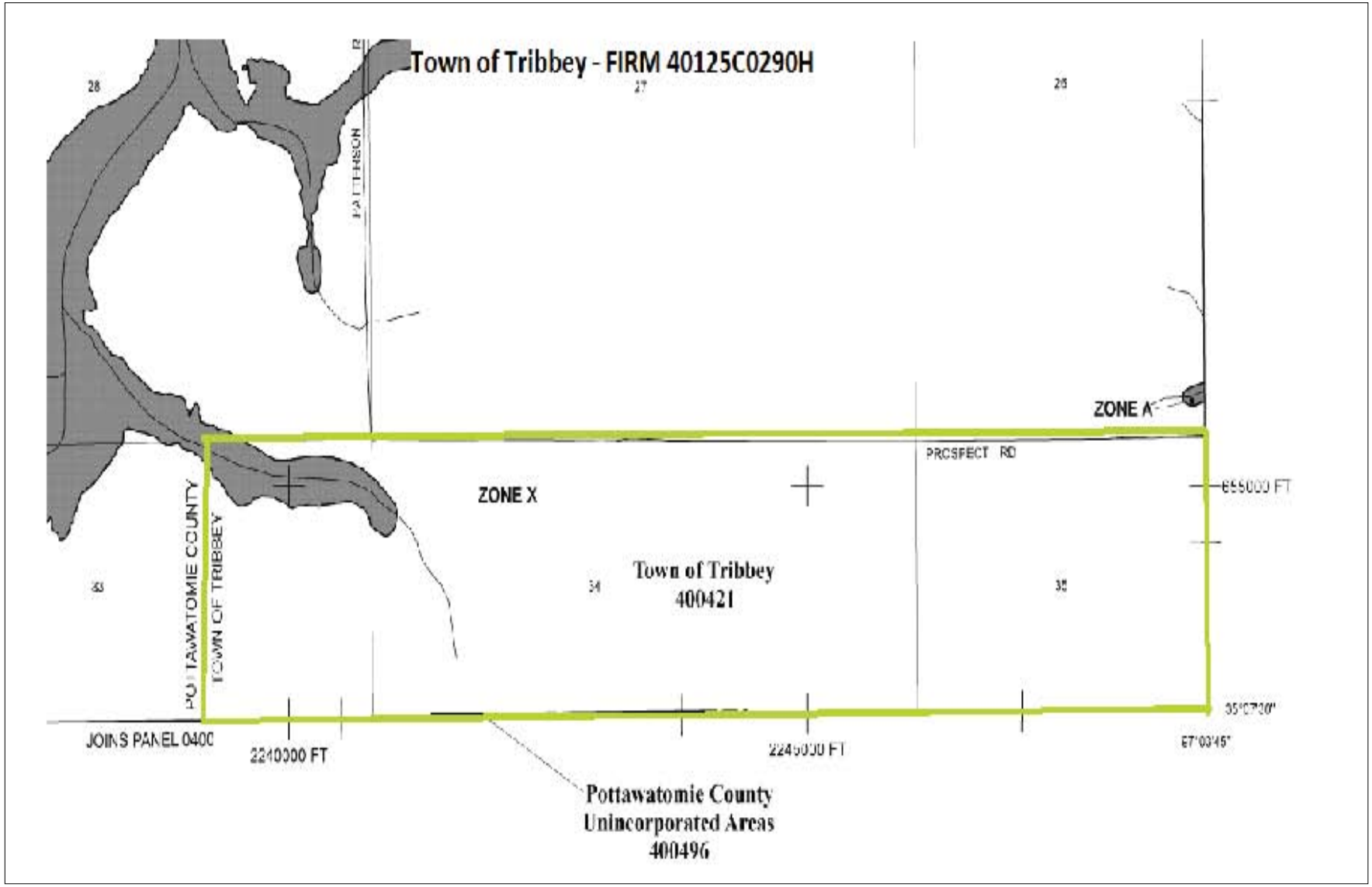
Town of Tribbey - FIRM 40125C0290H
ZONE A
PROSPECT RD
ZONE X
Town of Tribbey
400421
POTTAWATOMIE COUNTY
TOWN OF TRIBBEY
JOINS PANEL 0400
2240000 FT
Pottawatomie County
Unincorporated Areas
400496

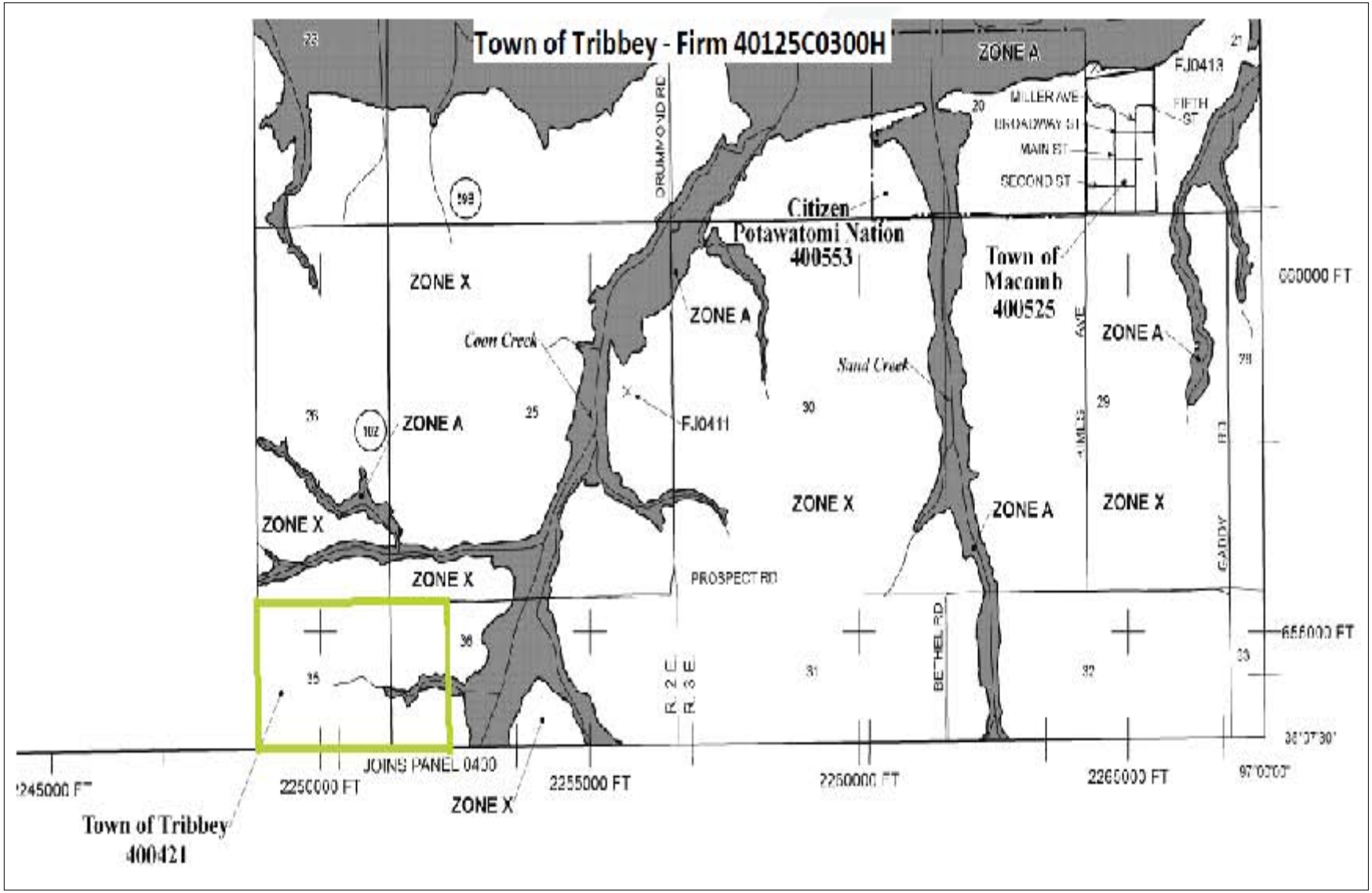
Town of Tribbey - Firm 40125C0300H
ZONE A
ZONE X
ZONE A
ZONE A
ZONE X
ZONE X
ZONE X
ZONE A
ZONE A
ZONE X
ZONE X
Citizen Potawatomi Nation 400553
Town of Macomb 400525
Town of Tribbey 400421
Coon Creek
Sand Creek
FJ0411
FJ0413
DRUMMOND RD
MILLER AVE
BROADWAY ST
MAIN ST
SECOND ST
FIFTH ST
PROSPECT RD
BETHEL RD
R. 2 E.
R. 3 E.
JOINS PANEL 0400
2245000 FT
2250000 FT
2255000 FT
2260000 FT
2265000 FT
655000 FT

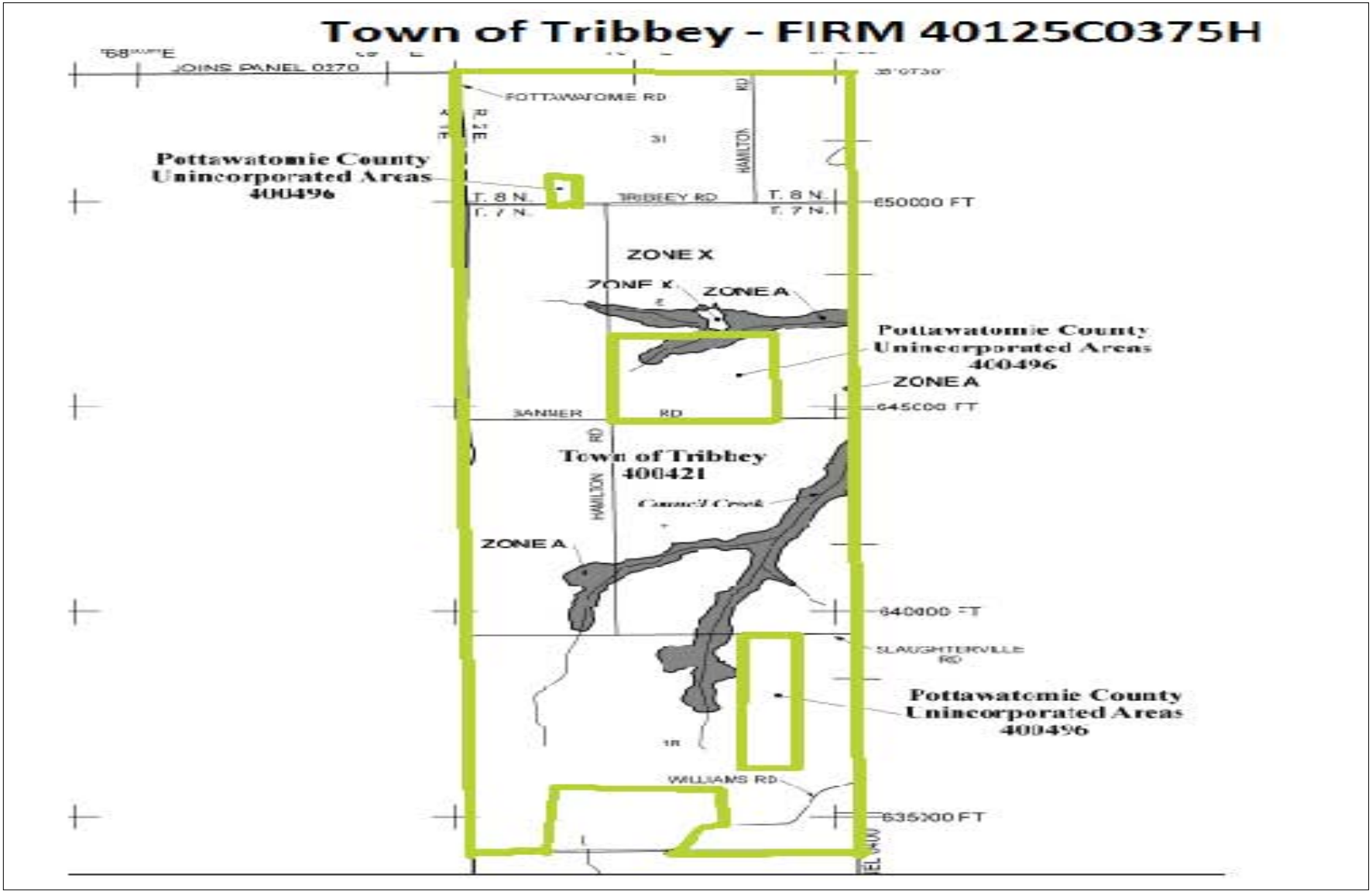
Town of Tribbey – FIRM 40125C0375H
JOINS PANEL 0370
POTTAWATOMIE RD
HAMILTON RD
31
Pottawatomie County
Unincorporated Areas
400496
T. 8 N.
T. 7 N.
TRIBBEY RD
650000 FT
ZONE X
ZONE A
Pottawatomie County
Unincorporated Areas
400496
ZONE A
645000 FT
BANNER RD
Town of Tribbey
400421
HAMILTON RD
Council Creek
ZONE A
640000 FT
SLAUGHTERVILLE RD
Pottawatomie County
Unincorporated Areas
400496
WILLIAMS RD
635000 FT

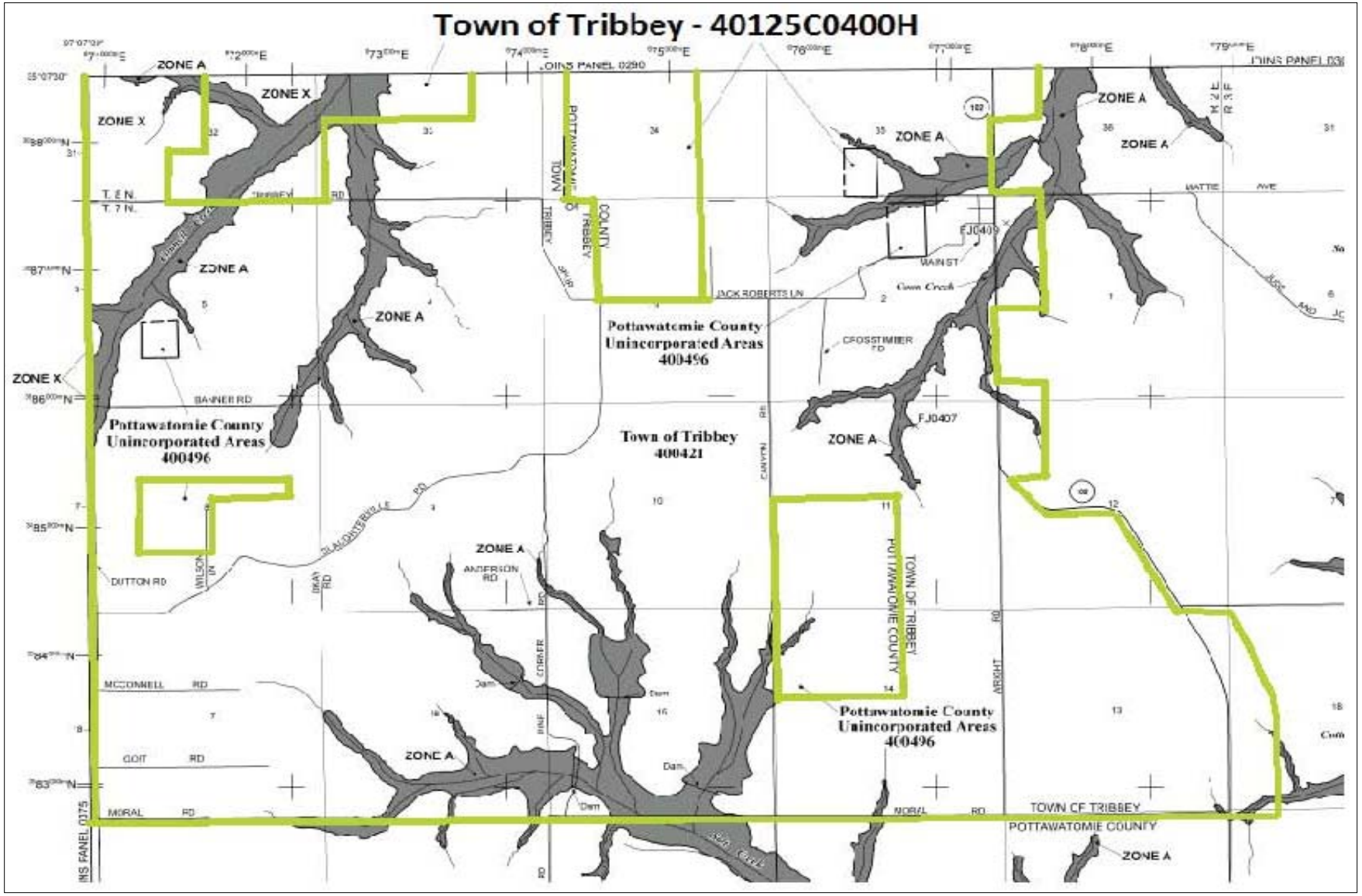
Town of Tribbey - 40125C0400H
ZONE A
ZONE X
JOINS PANEL 0290
JOINS PANEL 0375
T. 8 N.
T. 7 N.
TRIBBEY RD
BANNER RD
DUTTON RD
MCCONNELL RD
GOIT RD
MORAL RD
SLAUGHTERVILLE RD
ANDERSON RD
JACK ROBERTS LN
CROSSTIMBER RD
MAIN ST
WATTIE AVE
Pottawatomie County
Unincorporated Areas
400496
Town of Tribbey
400421
TOWN OF TRIBBEY
POTTAWATOMIE COUNTY
FJ0409
FJ0407

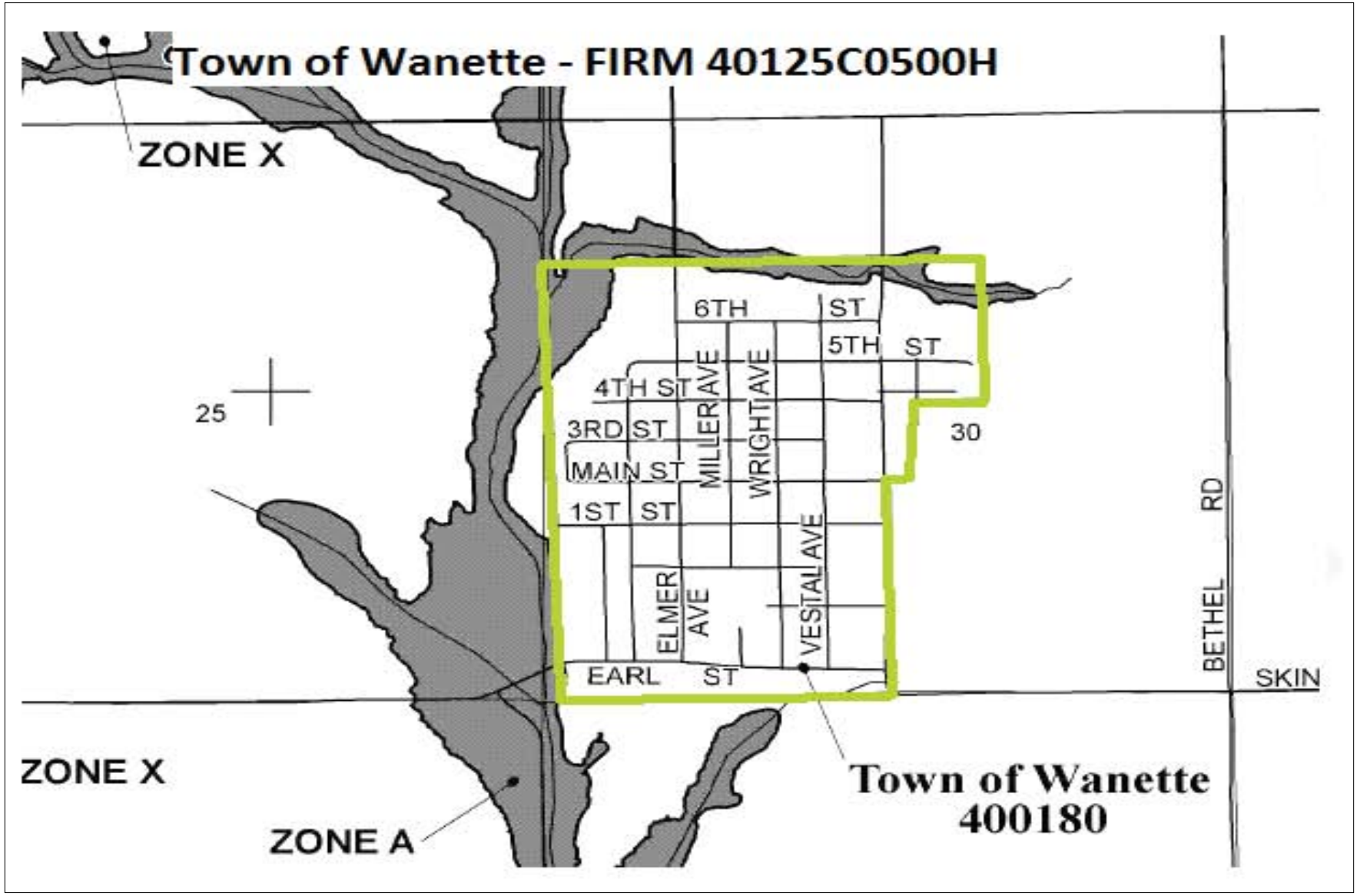
Town of Wanette - FIRM 40125C0500H
ZONE X
25
30
6TH ST
5TH ST
4TH ST
3RD ST
MAIN ST
1ST ST
MILLER AVE
WRIGHT AVE
VESTAL AVE
ELMER AVE
EARL ST
BETHEL RD
SKIN
ZONE X
ZONE A
Town of Wanette
400180

This page intentionally left blank