APPENDIX B
SECTION B.5
POTTAWATOMIE COUNTY LAKES AND FLOOD INUNDATION MAPS

This page intentionally left blank

Pottawatomie County Lakes



Lake Thunderbird (Cleveland County)

City of Tecumseh Lake

Wes Watkins Lake

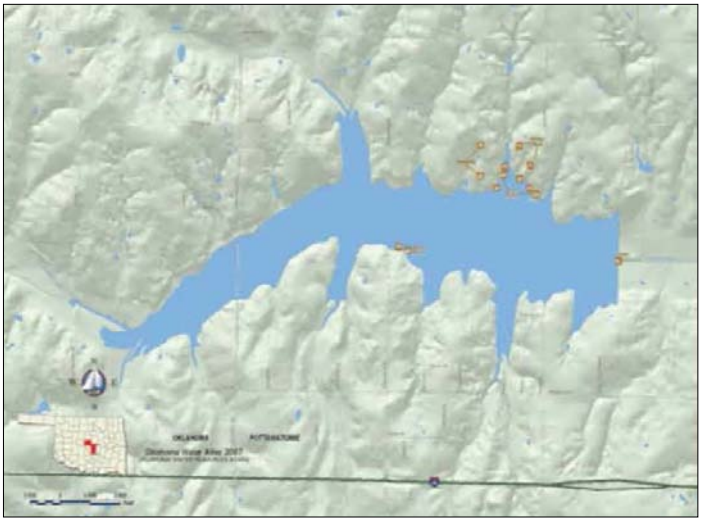

Flood Inundation Maps

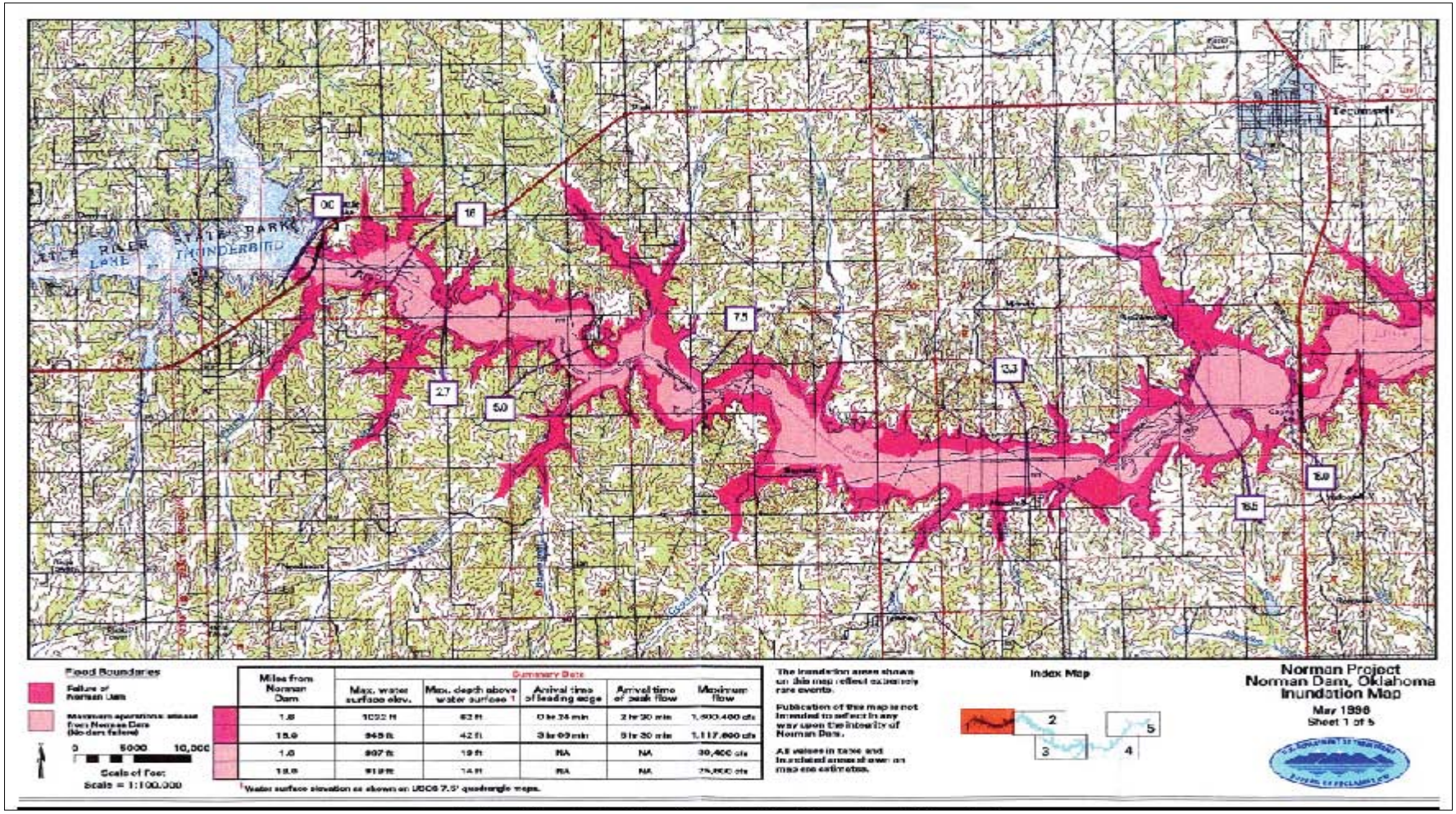

Lake Thunderbird-Located in Cleveland County

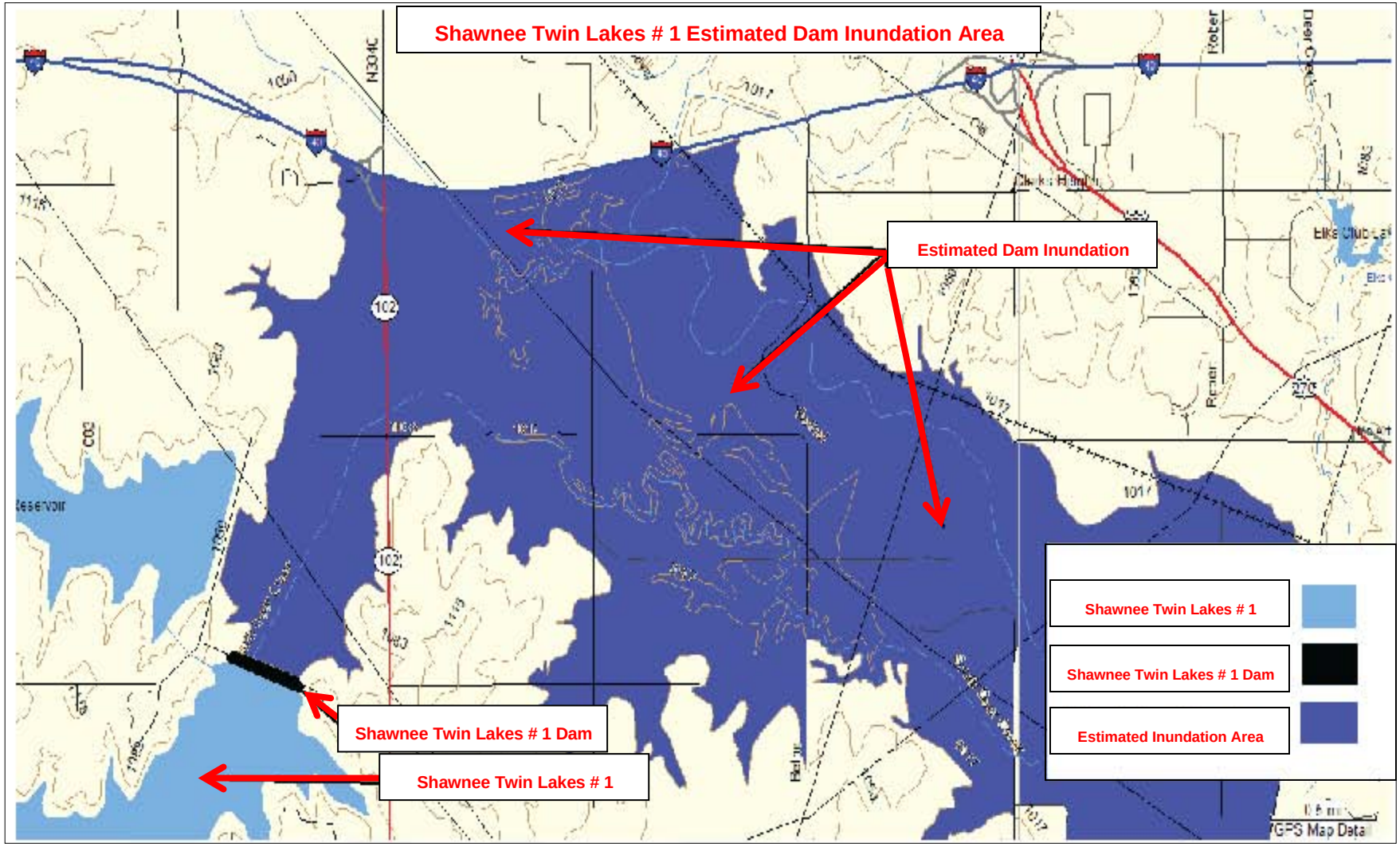
Shawnee Twin Lakes # 1 Estimated Dam Inundation Area
Estimated Dam Inundation
Shawnee Twin Lakes # 1 Dam
Shawnee Twin Lakes # 1
Shawnee Twin Lakes # 1
Shawnee Twin Lakes # 1 Dam
Estimated Inundation Area
GPS Map Data

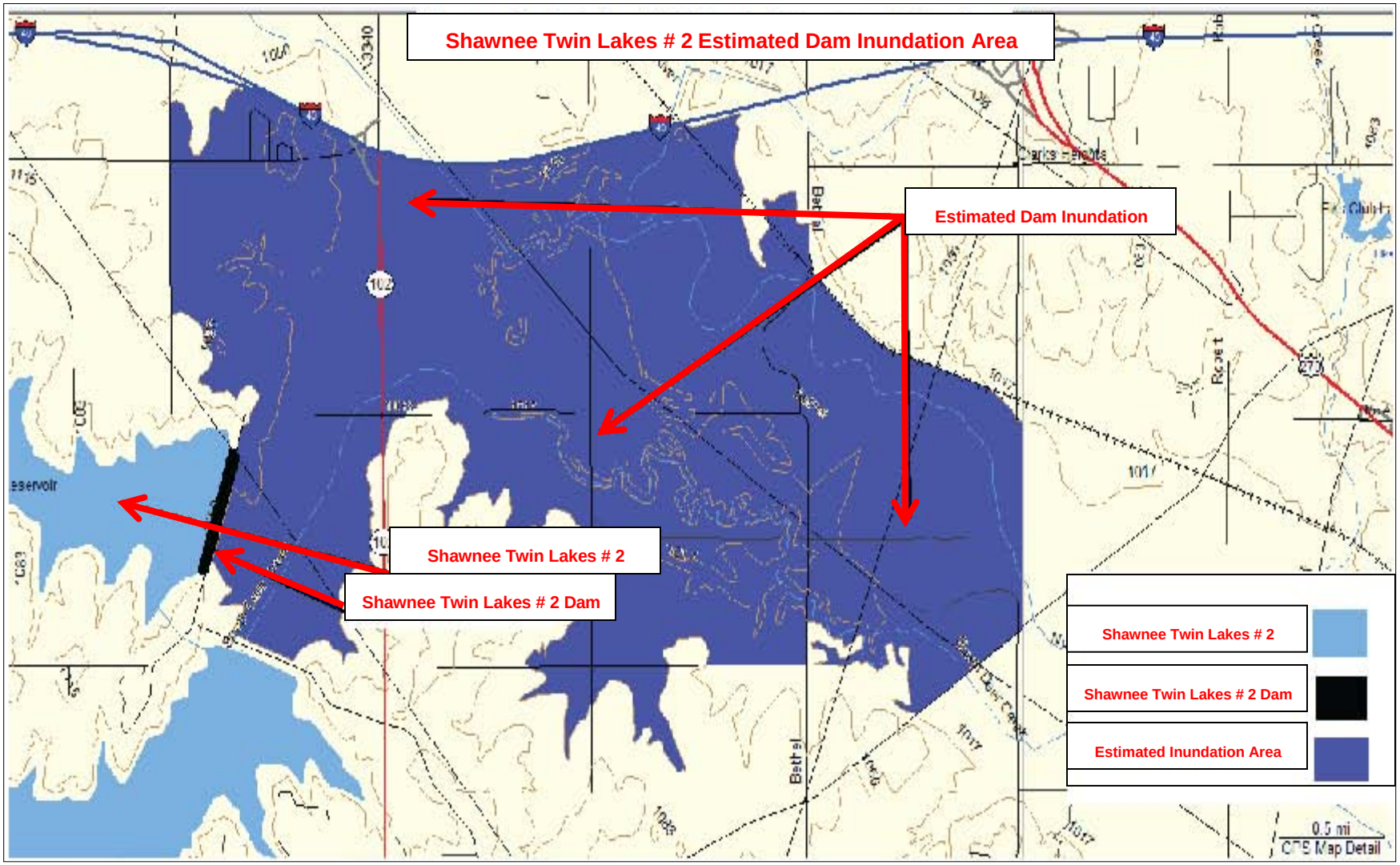
Shawnee Twin Lakes # 2 Estimated Dam Inundation Area
Estimated Dam Inundation
Shawnee Twin Lakes # 2
Shawnee Twin Lakes # 2 Dam
Shawnee Twin Lakes # 2
Shawnee Twin Lakes # 2 Dam
Estimated Inundation Area
0.5 mi
CDS Map Detail

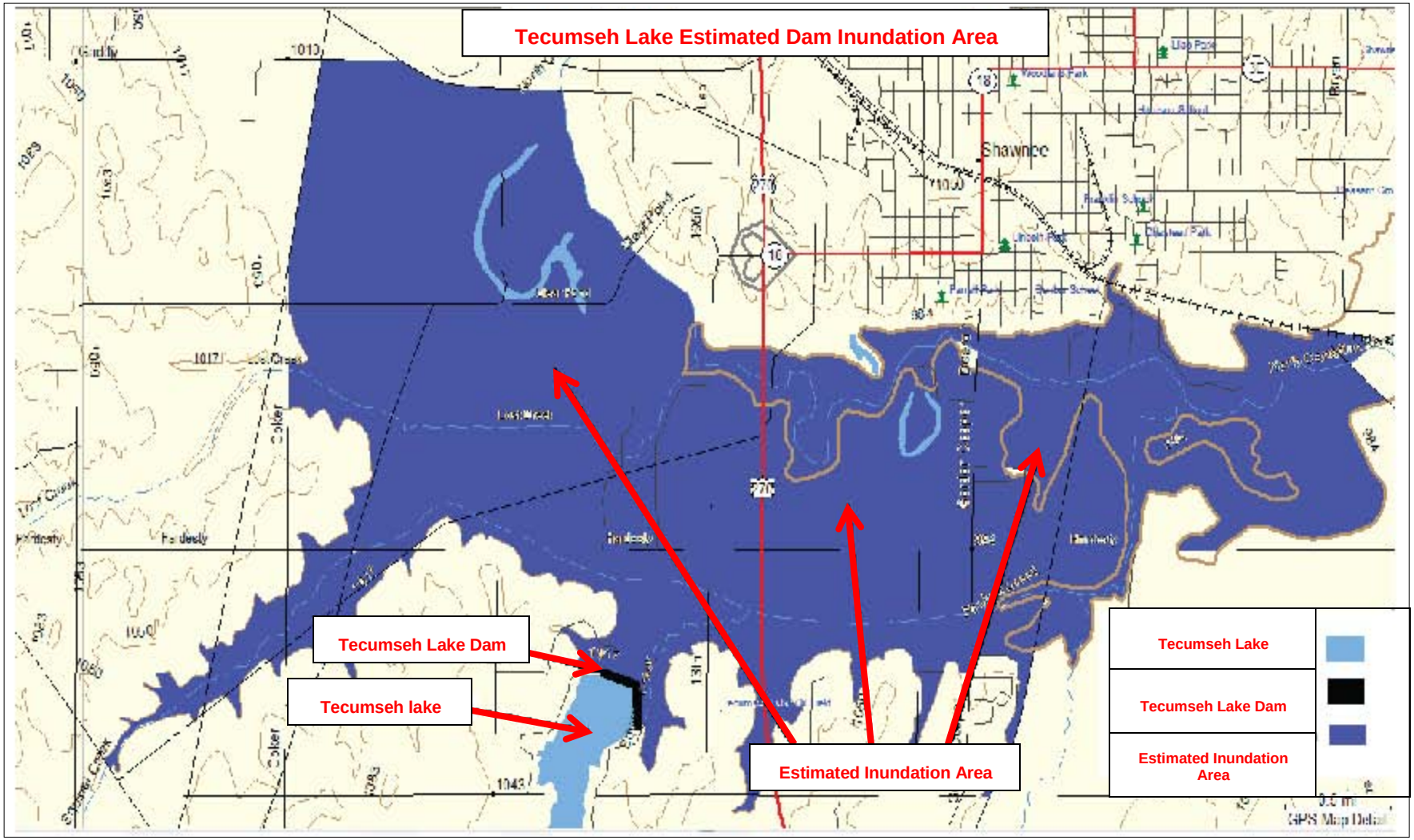
Tecumseh Lake Estimated Dam Inundation Area
Shawnee
Tecumseh Lake Dam
Tecumseh lake
Estimated Inundation Area
Tecumseh Lake
Tecumseh Lake Dam
Estimated Inundation Area

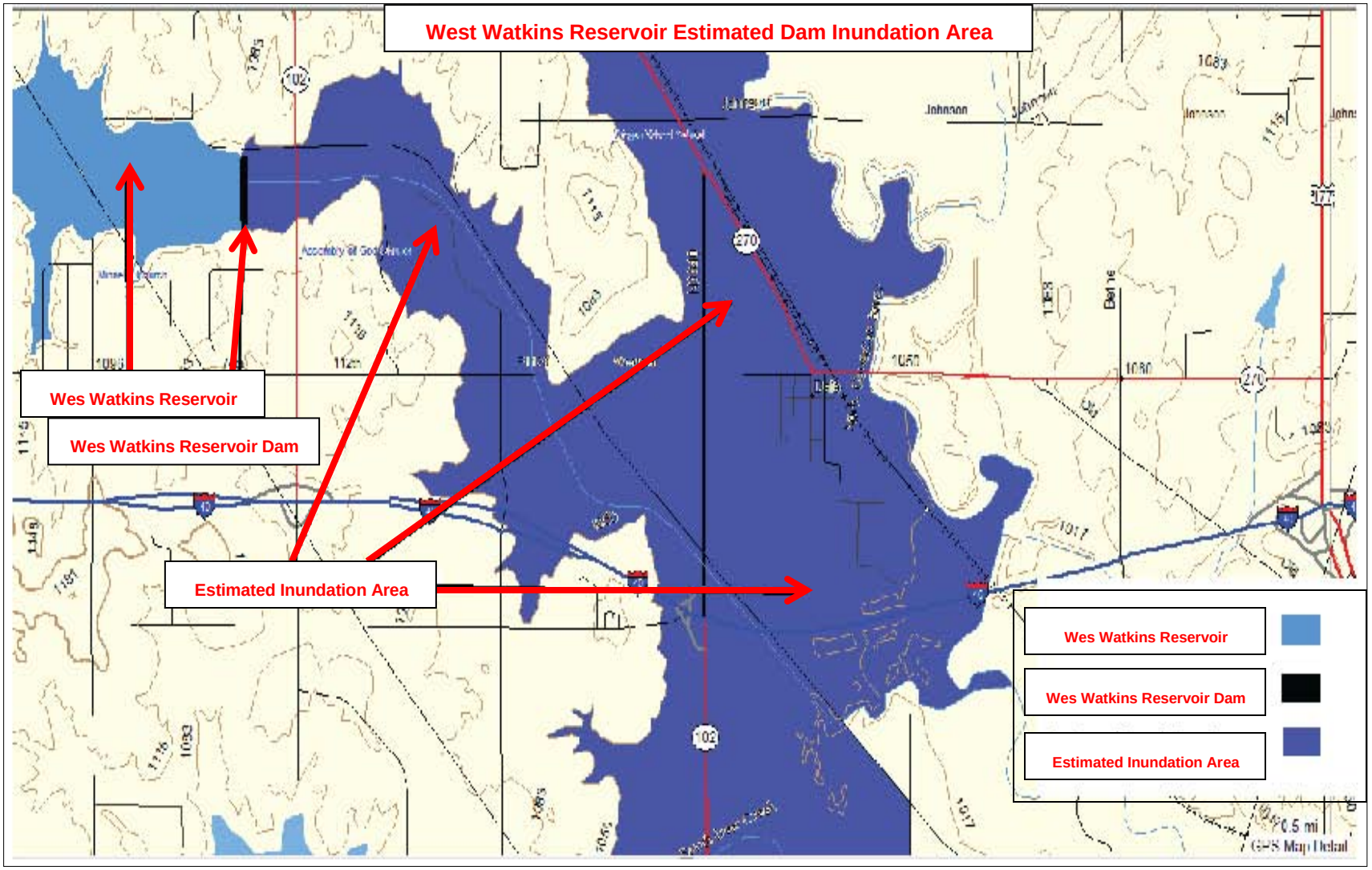
West Watkins Reservoir Estimated Dam Inundation Area
Wes Watkins Reservoir
Wes Watkins Reservoir Dam
Estimated Inundation Area
Wes Watkins Reservoir
Wes Watkins Reservoir Dam
Estimated Inundation Area
0.5 mi

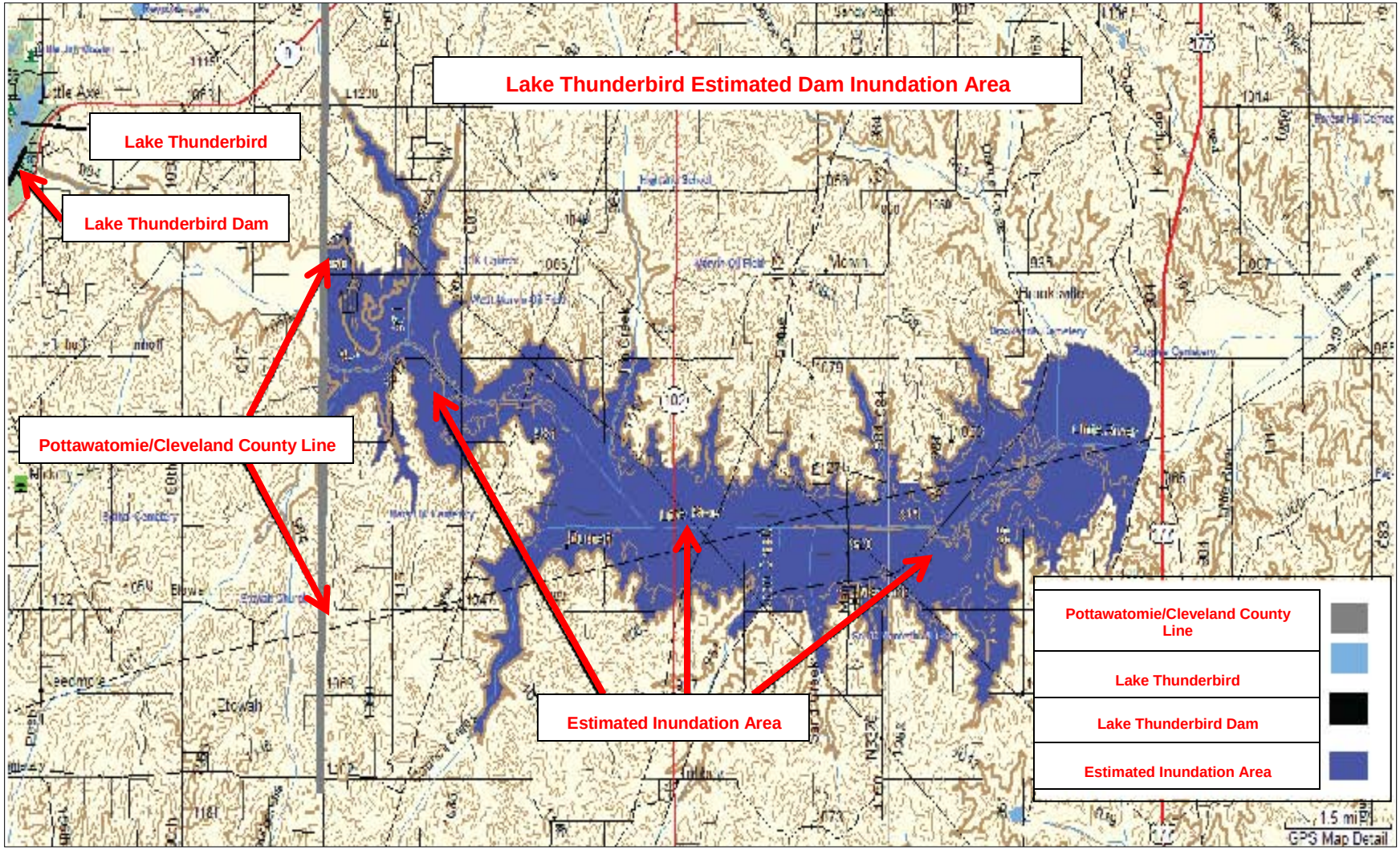
Lake Thunderbird Estimated Dam Inundation Area
Lake Thunderbird
Lake Thunderbird Dam
Pottawatomie/Cleveland County Line
Estimated Inundation Area
Pottawatomie/Cleveland County Line
Lake Thunderbird
Lake Thunderbird Dam
Estimated Inundation Area
1.5 mi
GPS Map Detail

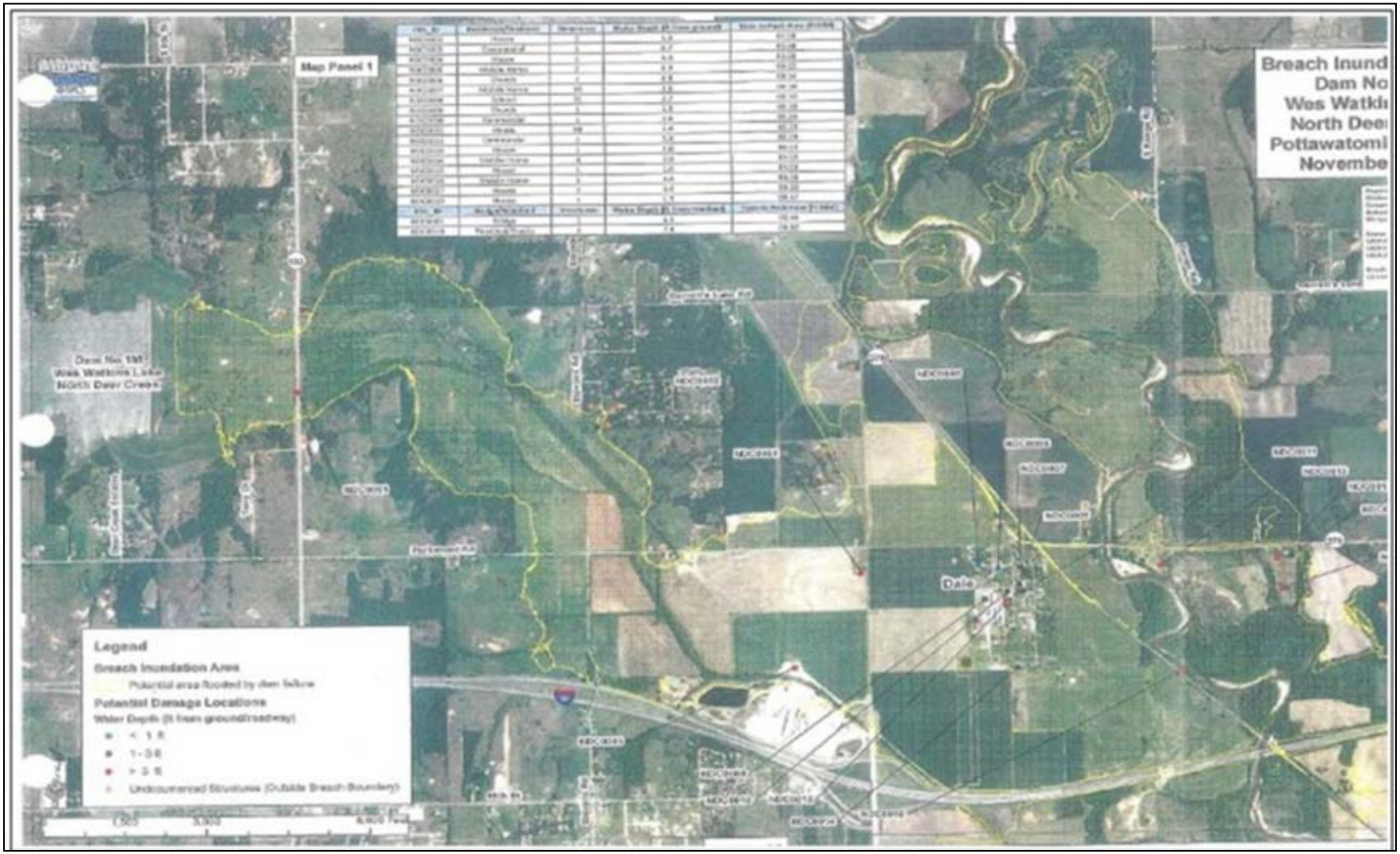
Map Panel 1
Breach Inund
Dam No
Wes Watkl
North Dee
Pottawatomi
Novembe
Dale
Legend
Breach Inundation Area
Potential Damage Locations

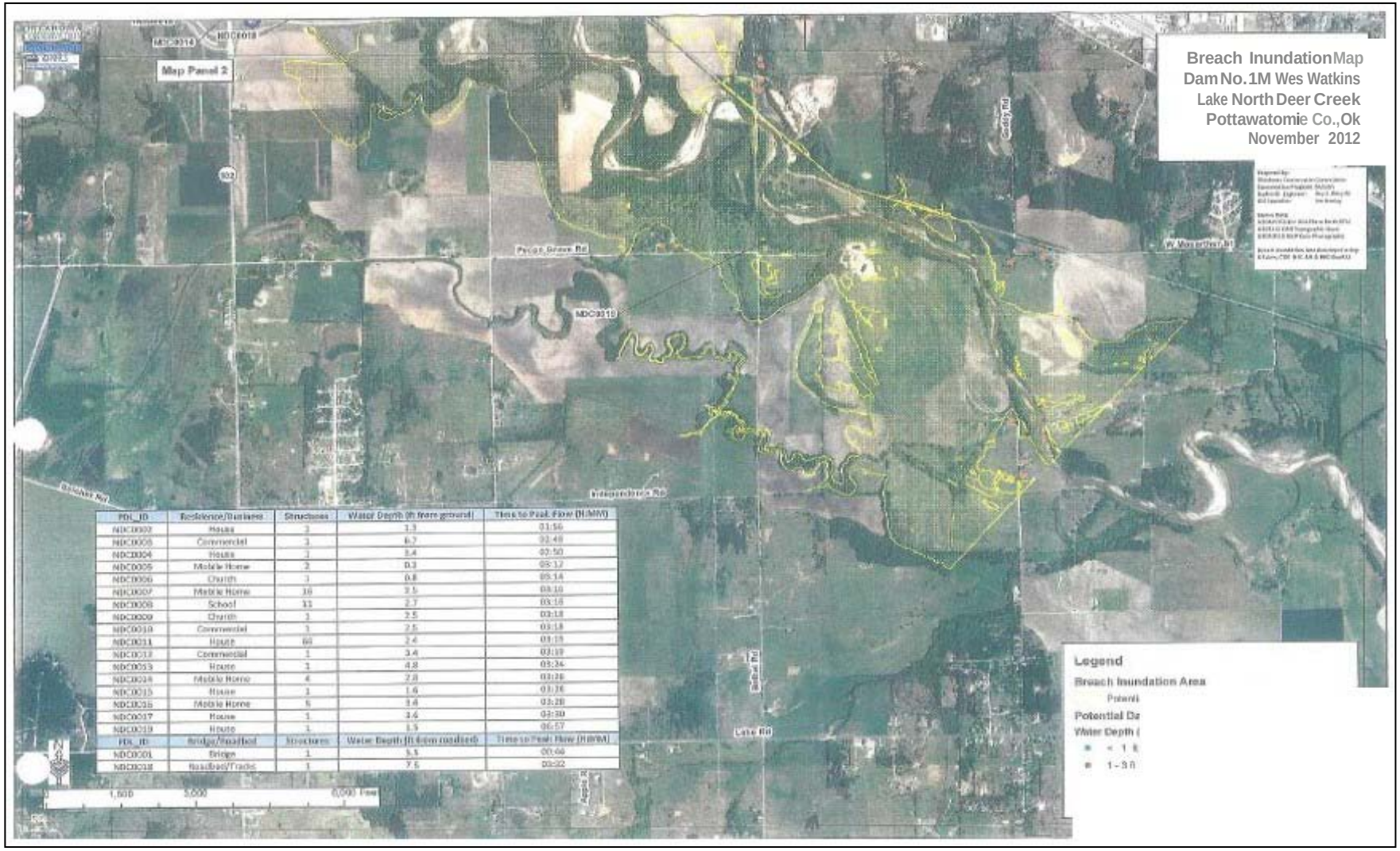

PDI_ID	Residence/Business	Structures	Water Depth (ft from ground)	Time to Peak Flow (H:MM)
MDC0002	House	1	1.3	01:56
MDC0003	Commercial	1	6.7	02:48
MDC0004	House	1	1.4	02:50
MDC0005	Mobile Home	2	0.3	05:12
MDC0006	Church	1	0.8	05:14
MDC0007	Mobile Home	10	2.5	03:16
MDC0008	School	11	2.7	03:16
MDC0009	Church	1	2.5	03:18
MDC0010	Commercial	1	2.5	03:18
MDC0011	House	60	2.4	03:19
MDC0012	Commercial	1	3.4	03:19
MDC0053	House	1	4.8	03:24
MDC0014	Mobile Home	4	2.8	03:26
MDC0015	House	1	1.6	03:26
MDC0016	Mobile Home	5	3.4	03:28
MDC0017	House	1	3.4	03:30
MDC0019	House	1	1.5	06:57
PDI_ID	Bridge/Roadbed	Structures	Water Depth (ft from roadbed)	Time to Peak Flow (H:MM)
MDC0001	Bridge	1	5.5	00:46
MDC0018	Roadbed/Tracks	1	7.5	03:22
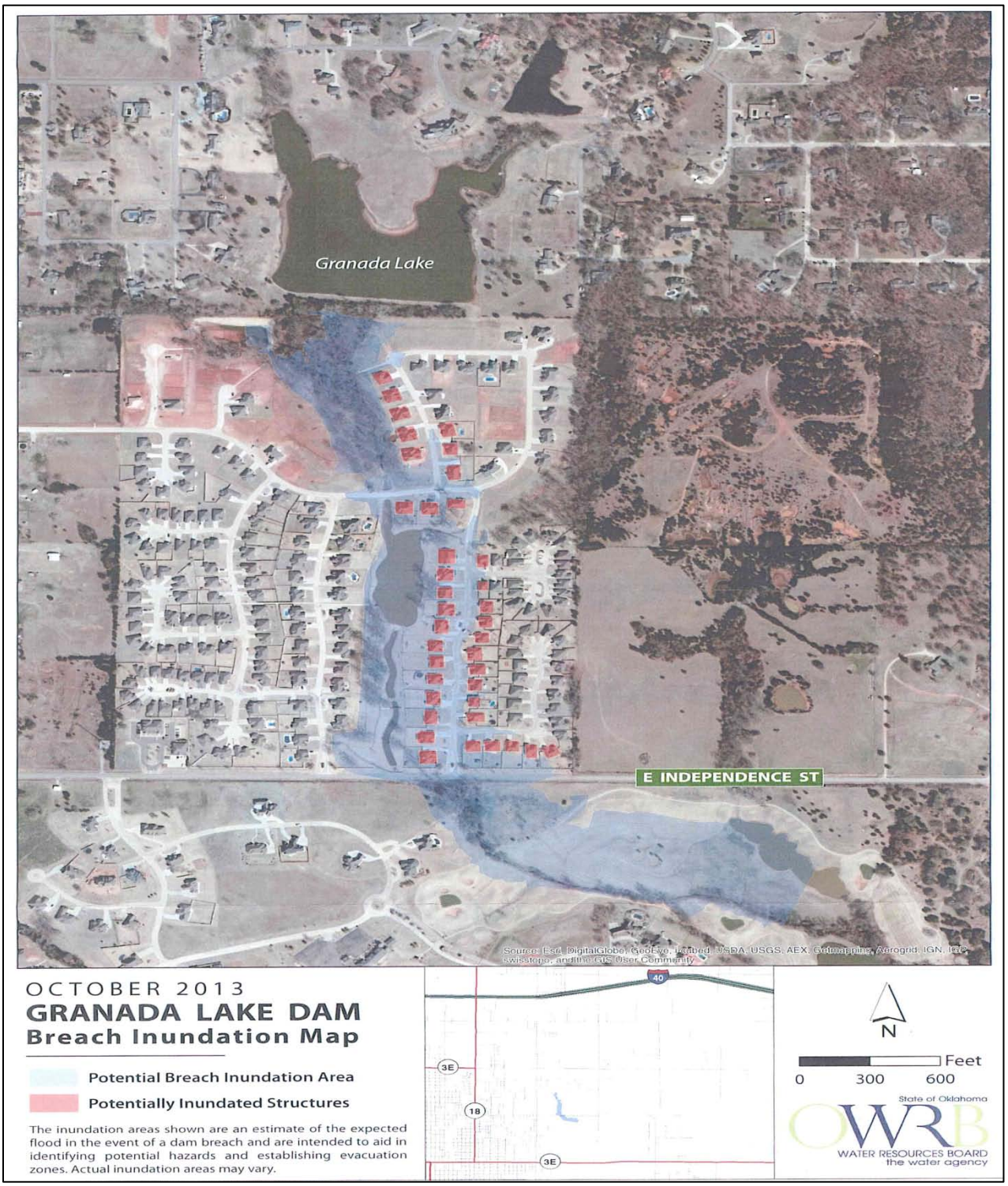
Granada Lake Flood Inundation Map